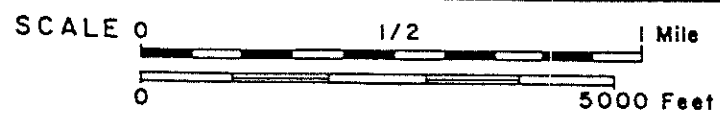
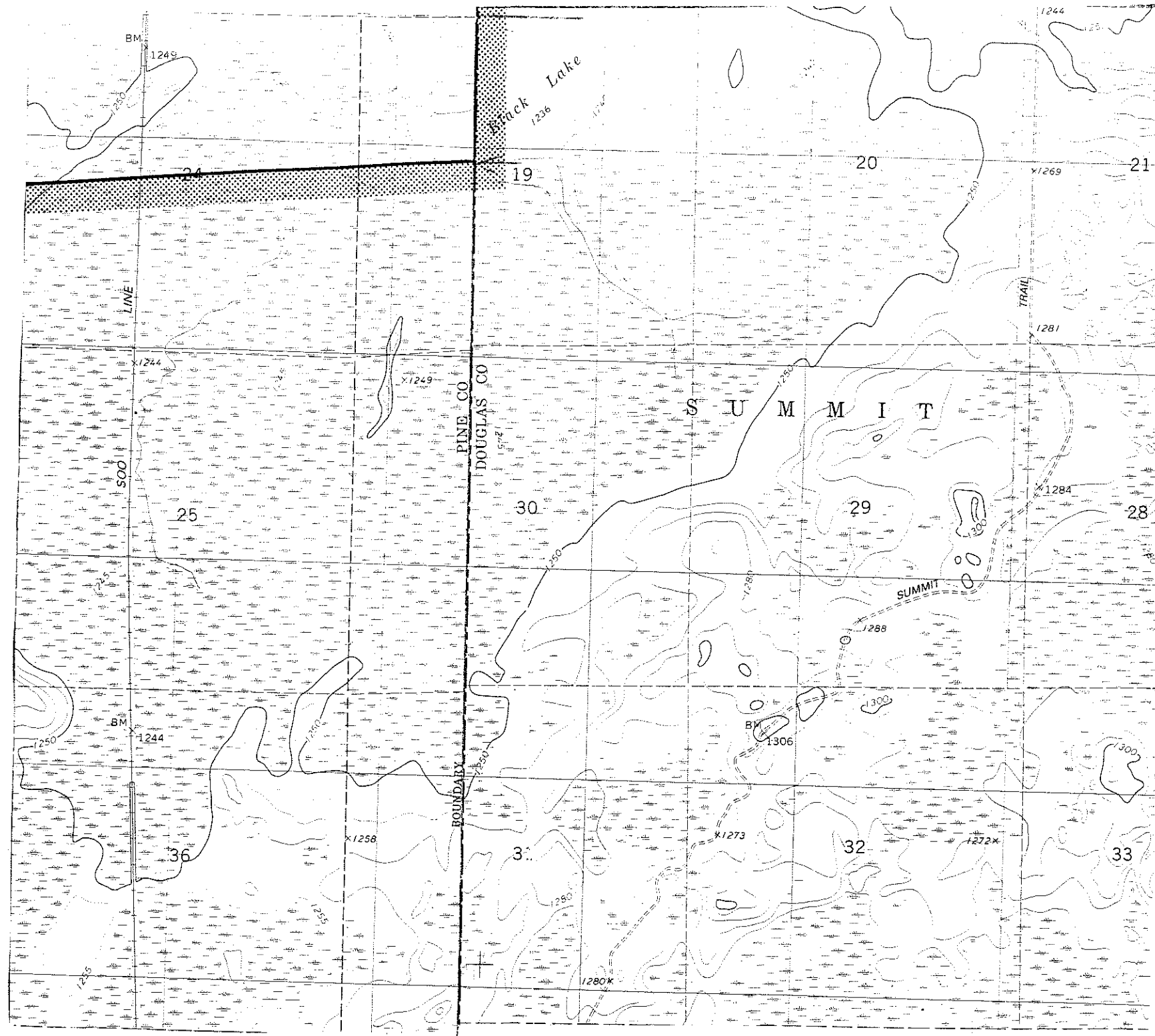



1854 Treaty Boundary

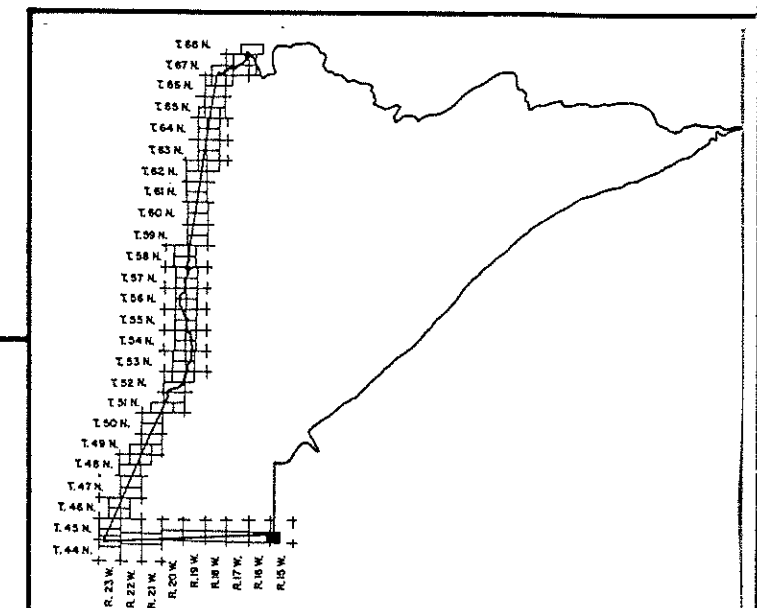


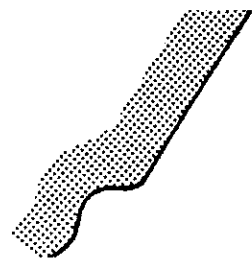
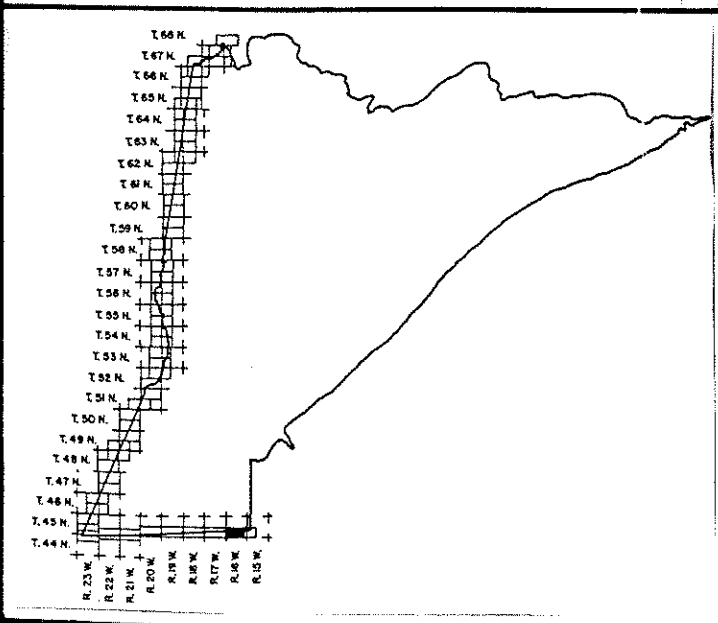
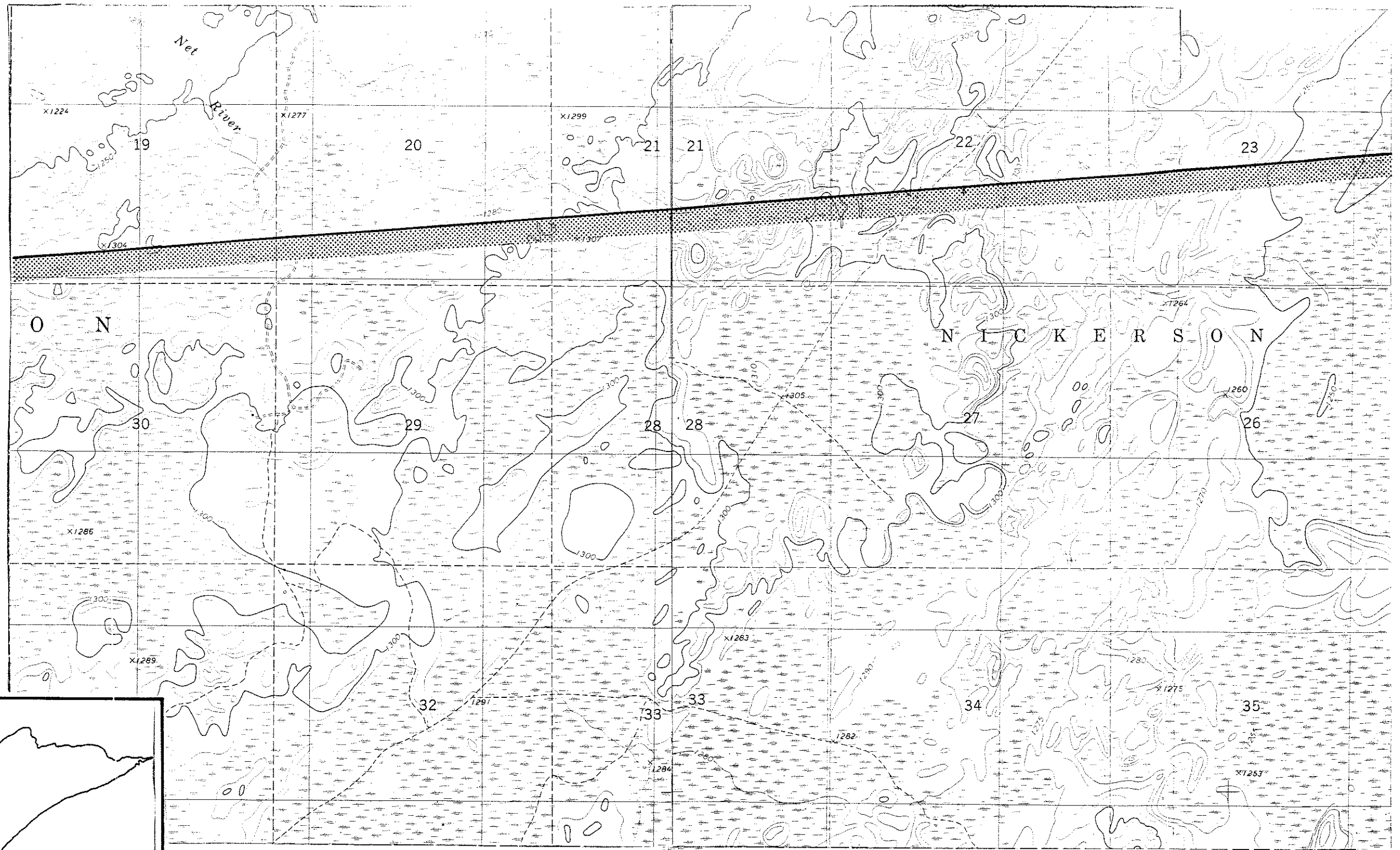
BASE MAP: Black Lake
1:24,000 U.S.G.S. Topographic
Quadrangle sheets



1854 Treaty Boundary


MAP 1 OF 57



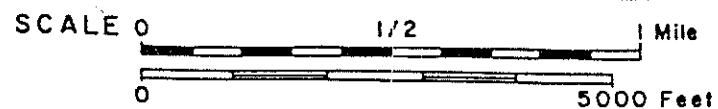
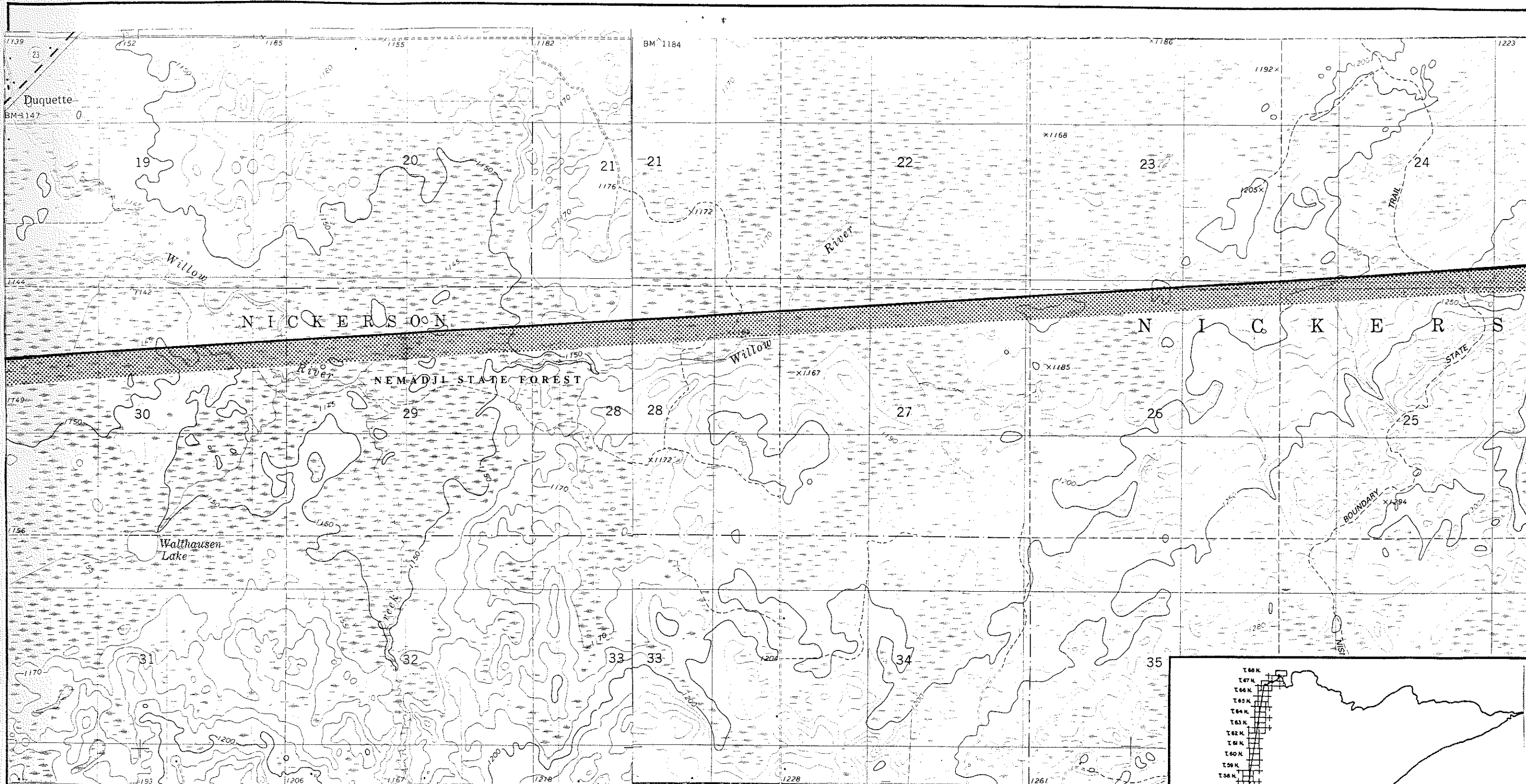


1854 Treaty Boundary

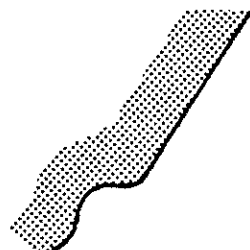
MAP 2 OF 57



BASE MAP: Holyoke, Black Lake
 1:24,000 U.S.G.S. Topographic
 Quadrangle sheets

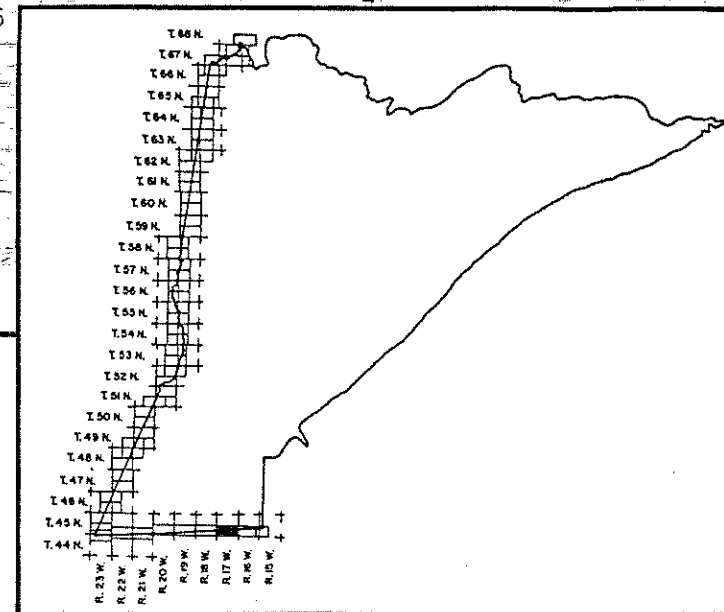


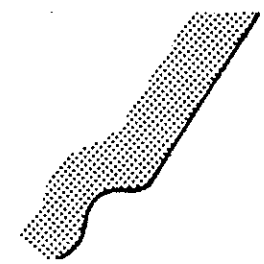
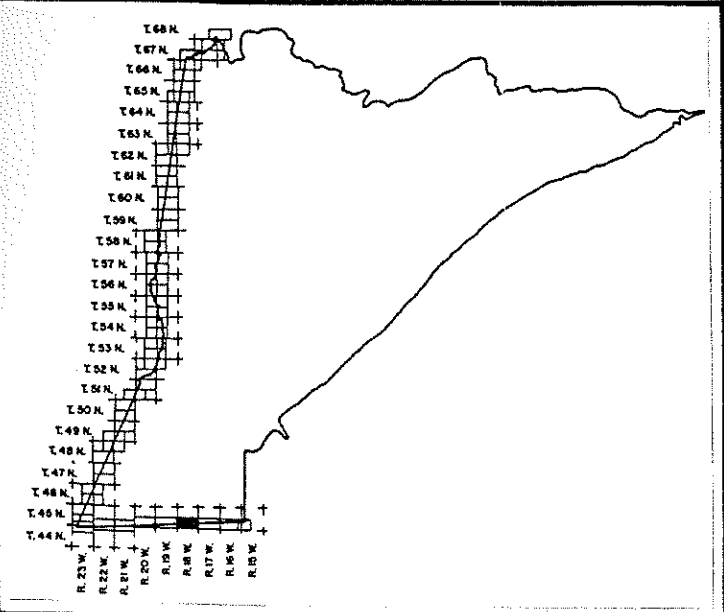
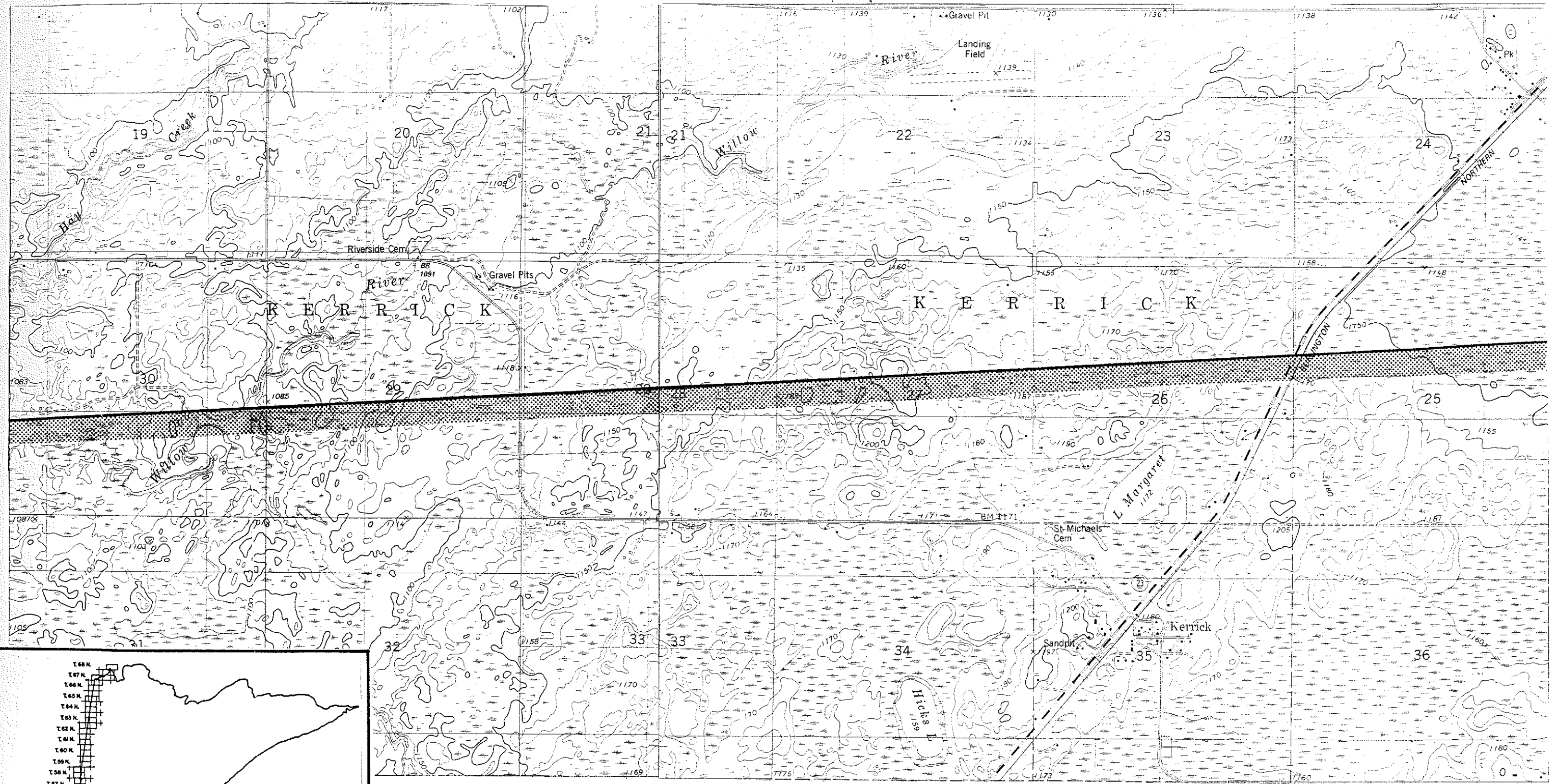
BASE MAP: Kerrick, Holyoke S.W.
 1:24,000 U.S.G.S. Topographic
 Quadrangle sheets



1854 Treaty Boundary

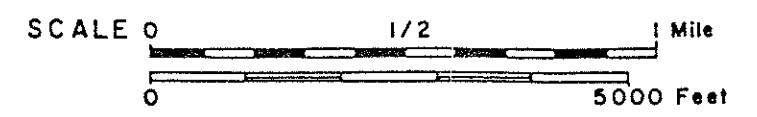
MAP 3 OF 57



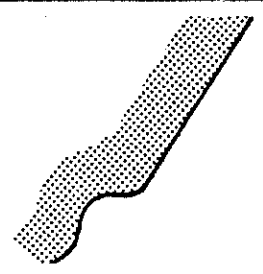
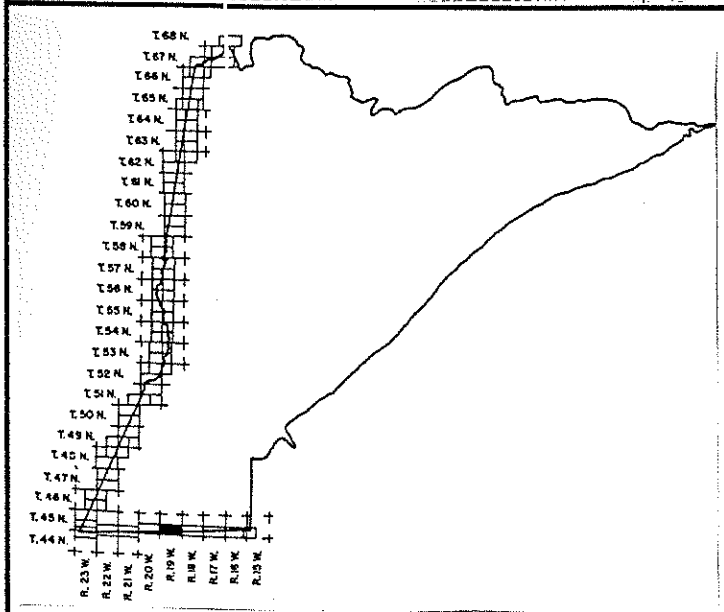
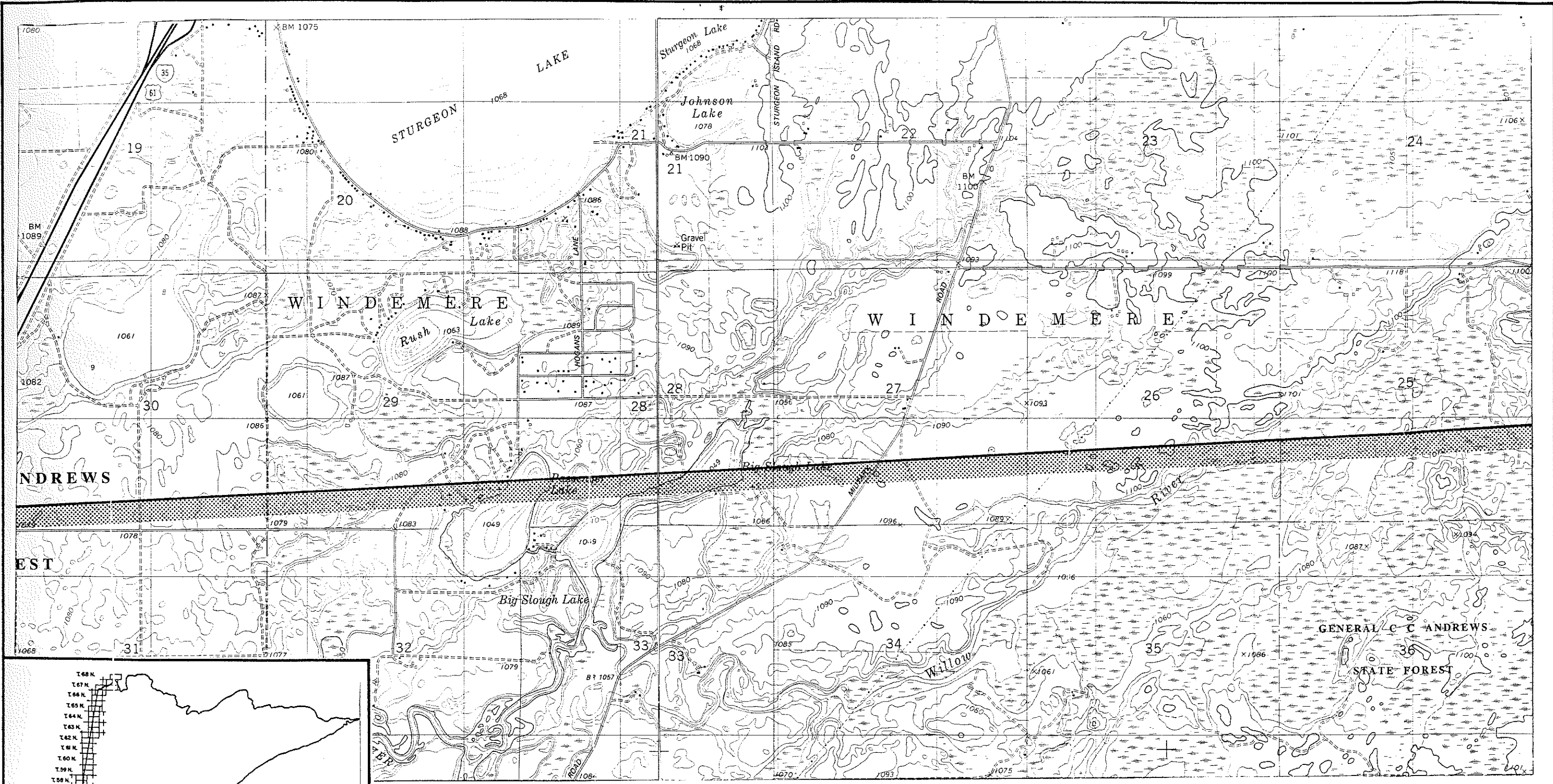


1854 Treaty Boundary

MAP 4 OF 57

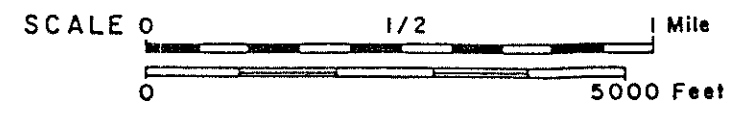


BASE MAP: Bruno, Kerrick
 1:24,000 U.S.G.S. Topographic
 Quadrangle sheets


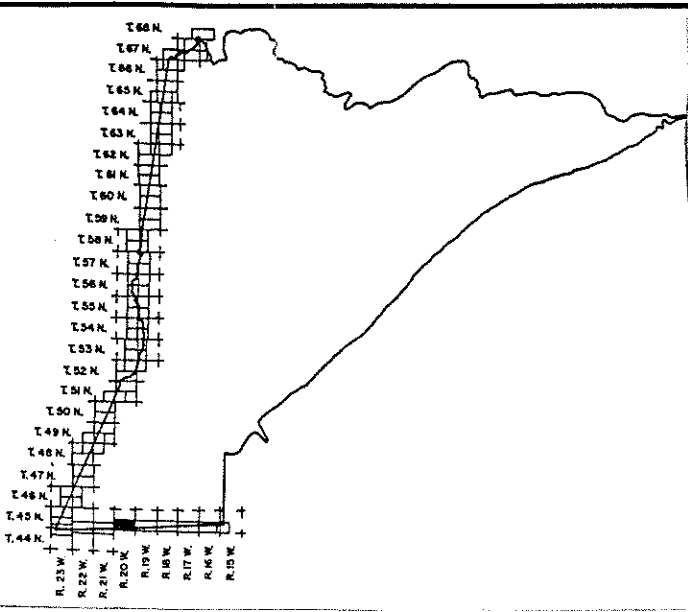
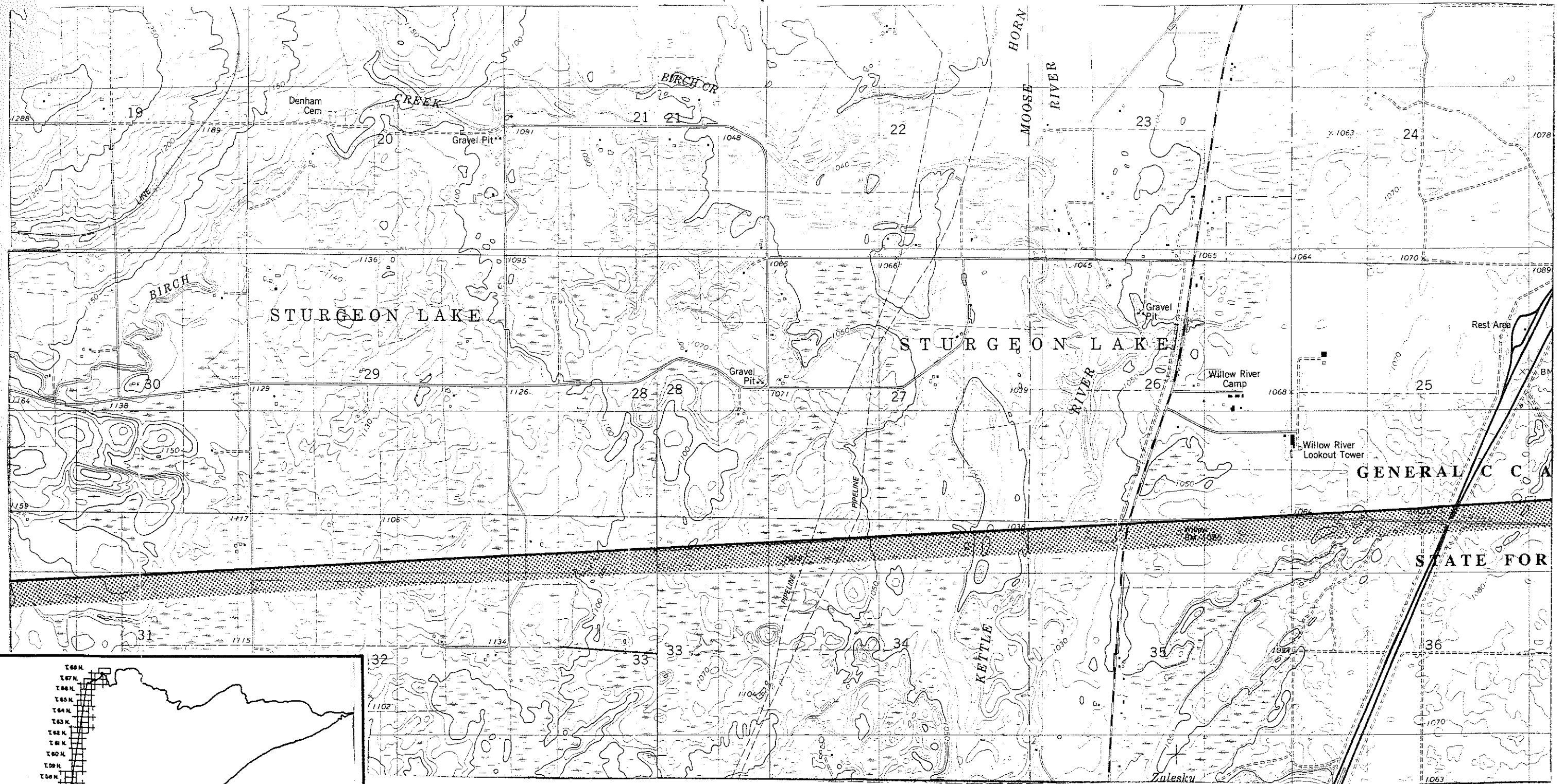


1854 Treaty Boundary

MAP 5 OF 57




BASE MAP: Willow River, Bruno
 1:24,000 U.S.G.S. Topographic
 Quadrangle sheets

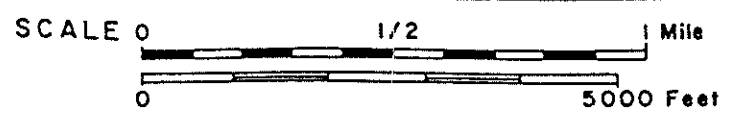
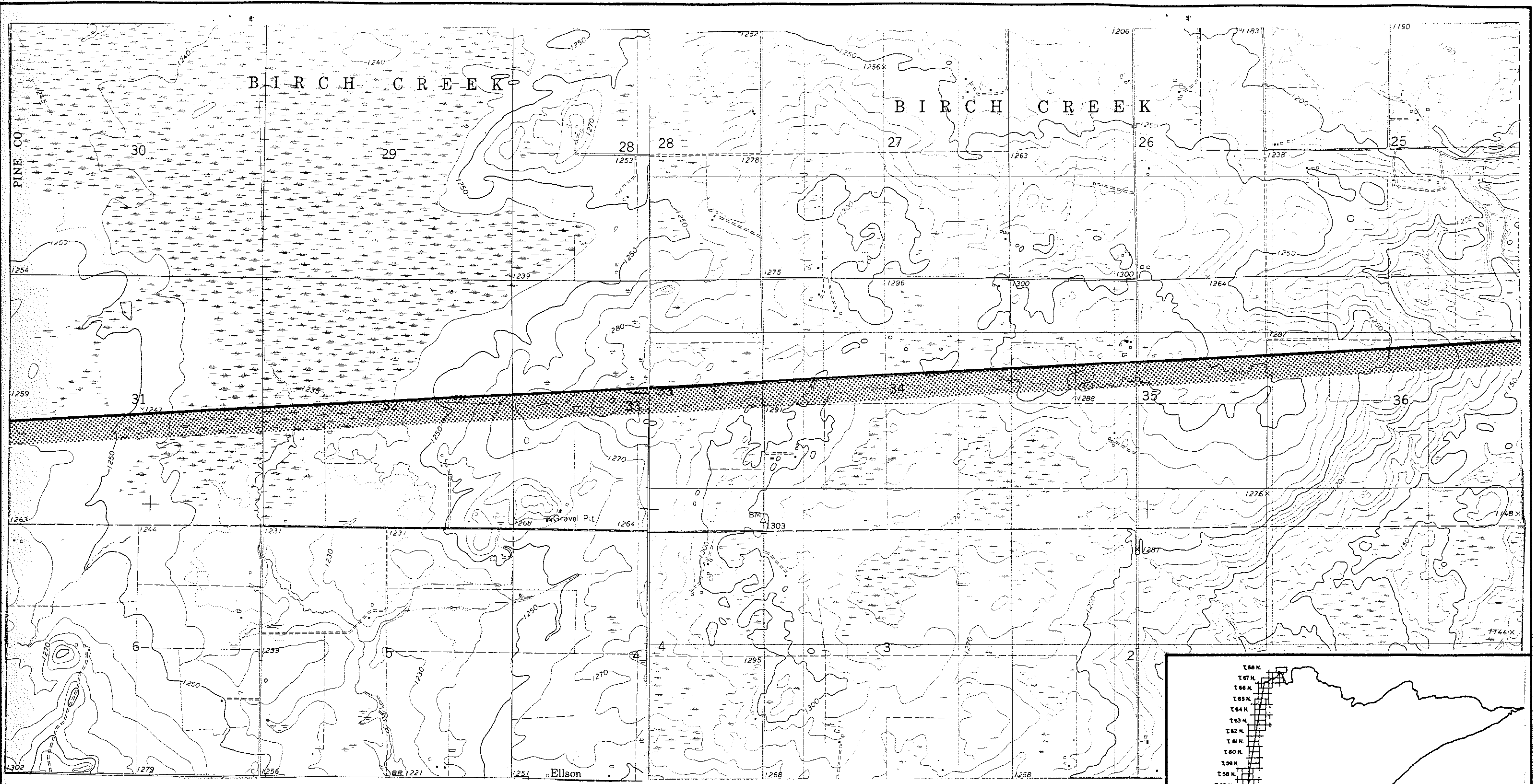


1854 Treaty Boundary

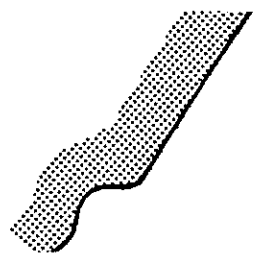
MAP 6 OF 57



BASE MAP: Denham, Willow River
 1:24,000 U.S.G.S. Topographic
 Quadrangle sheets

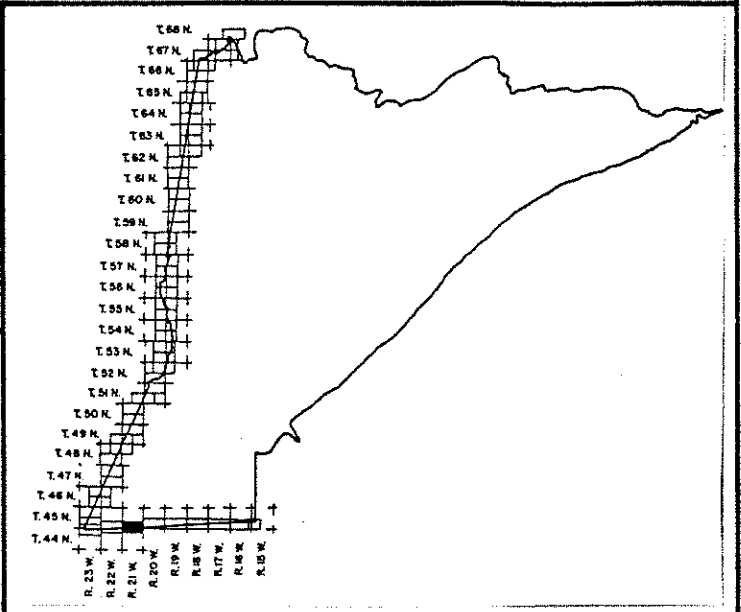


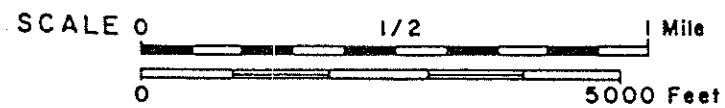
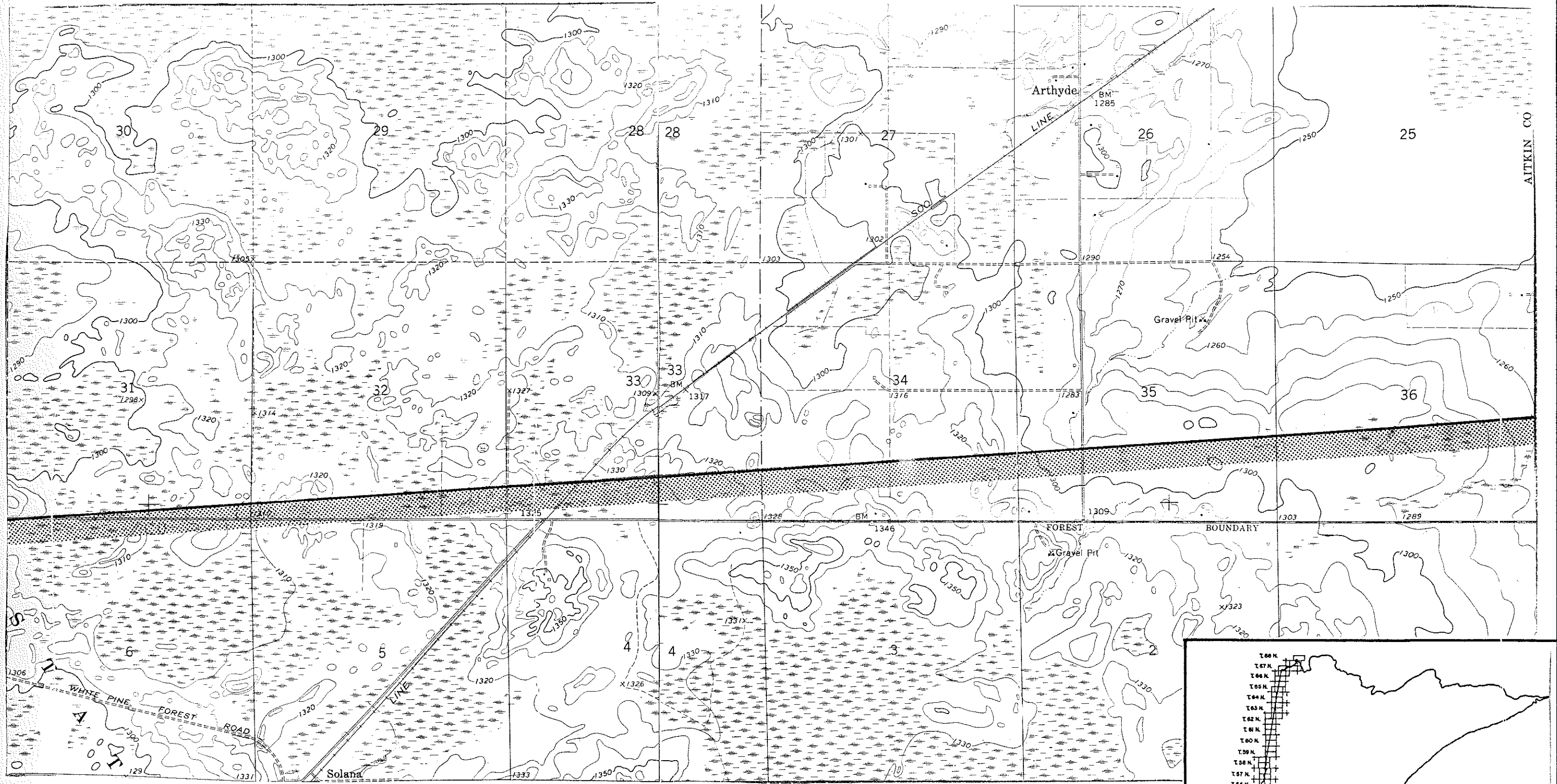
BASE MAP: Arthye, Denham
1:24,000 U.S.G.S. Topographic
Quadrangle sheets




1854 Treaty Boundary

MAP 7 OF 57



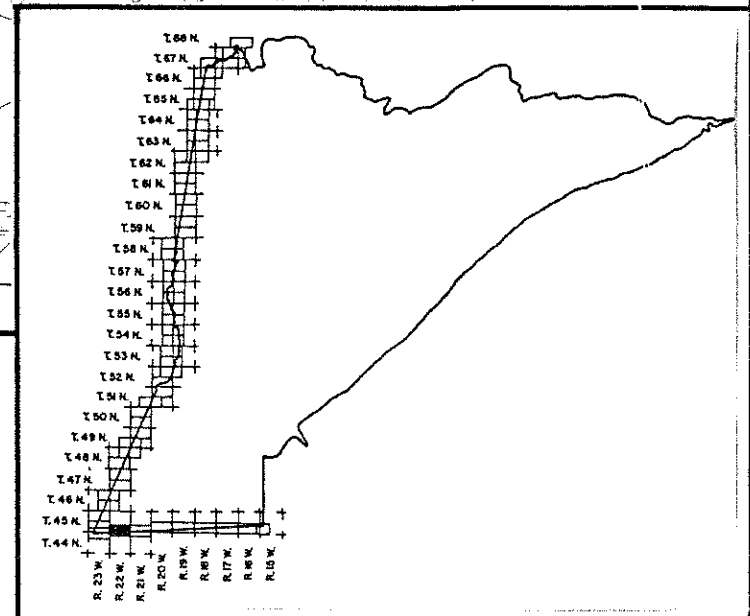



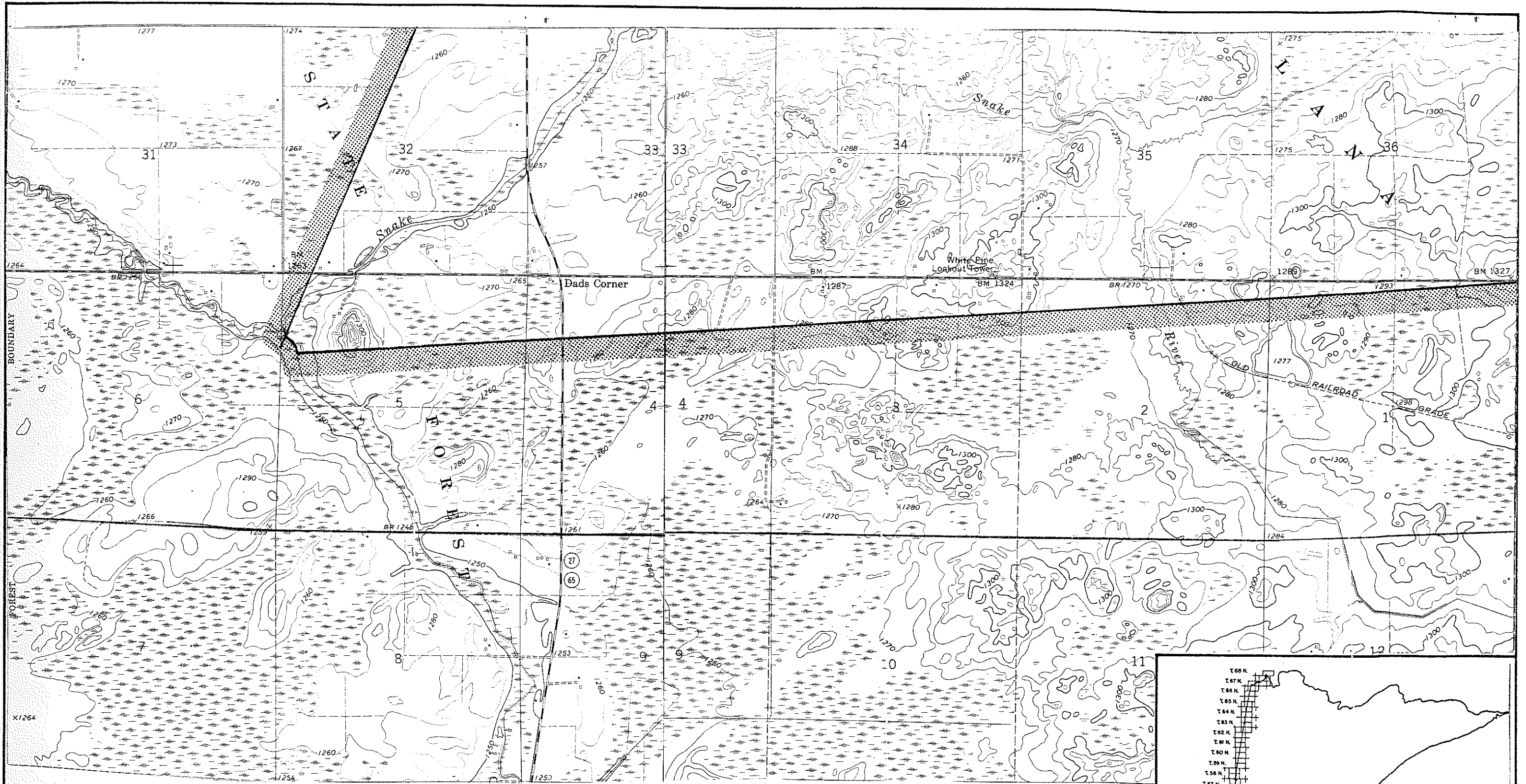
BASE MAP: Arthyde
1:24,000 U.S.G.S. Topographic
Quadrangle sheets



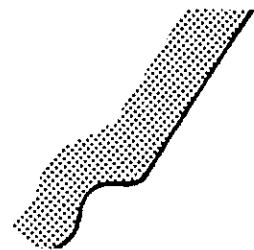
1854 Treaty Boundary

MAP 8 OF 57



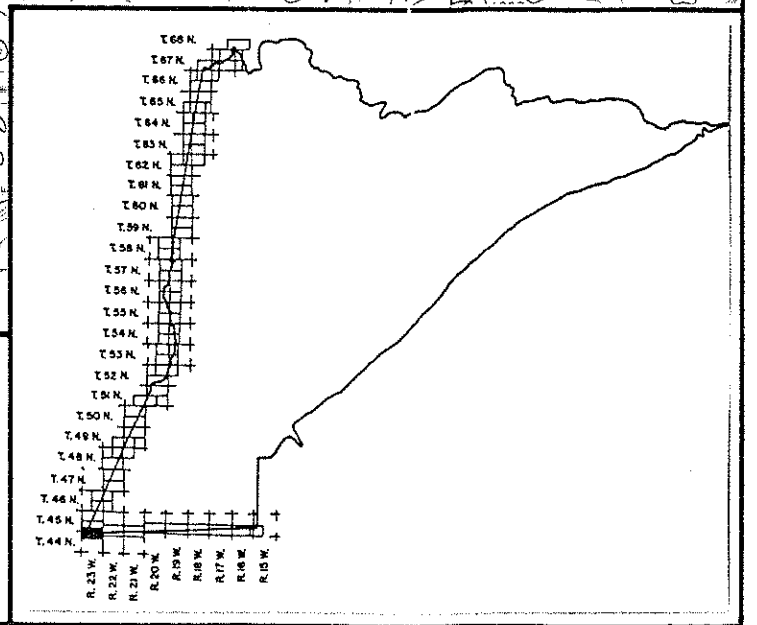


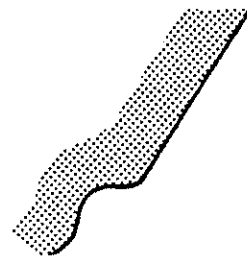
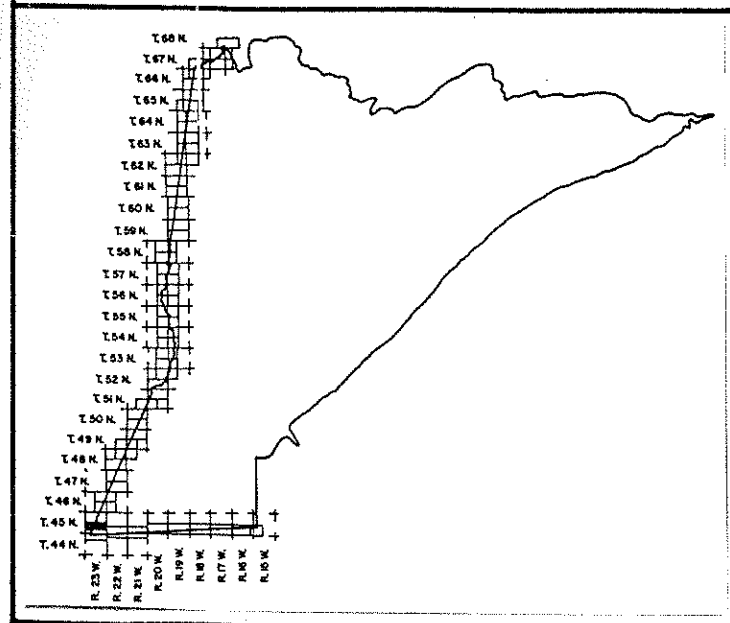
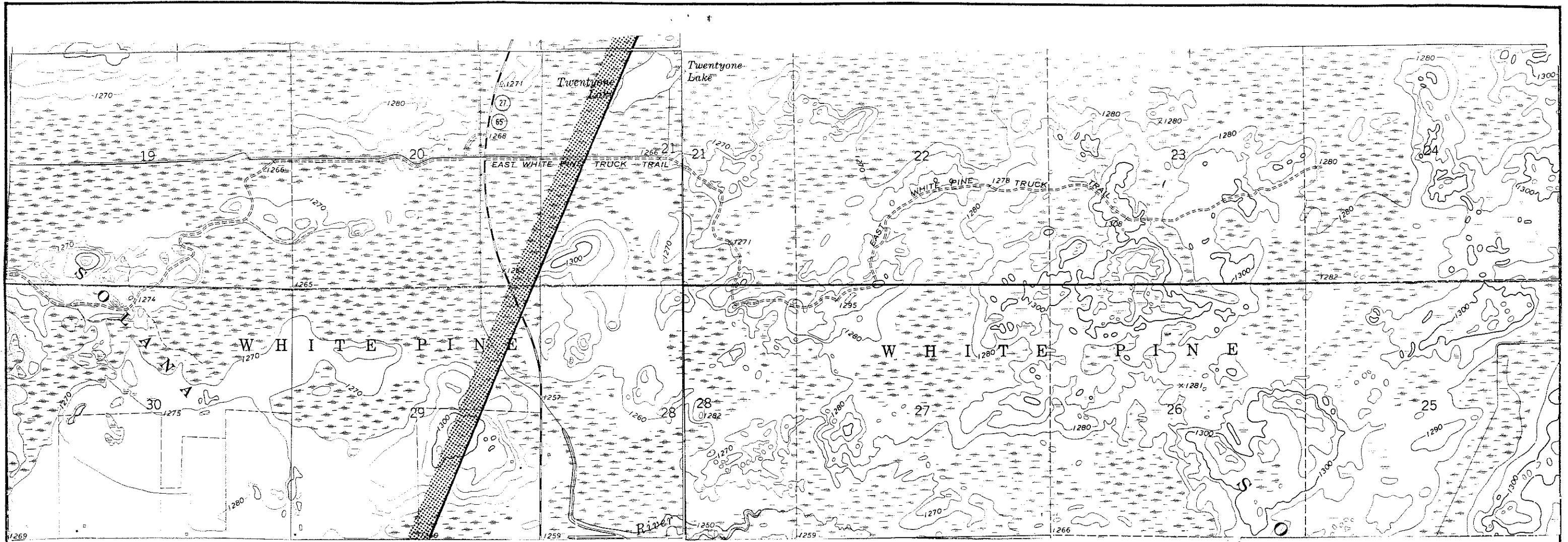
BASE MAP: Thor S.E., Solana
1:24,000 U.S.G.S. Topographic
Quadrangle sheets



1854 Treaty Boundary

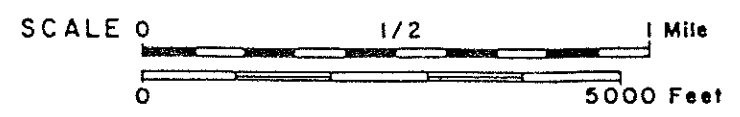
MAP 9 OF 57



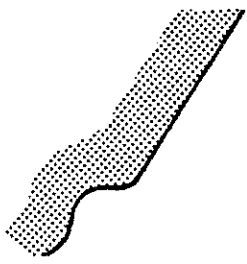
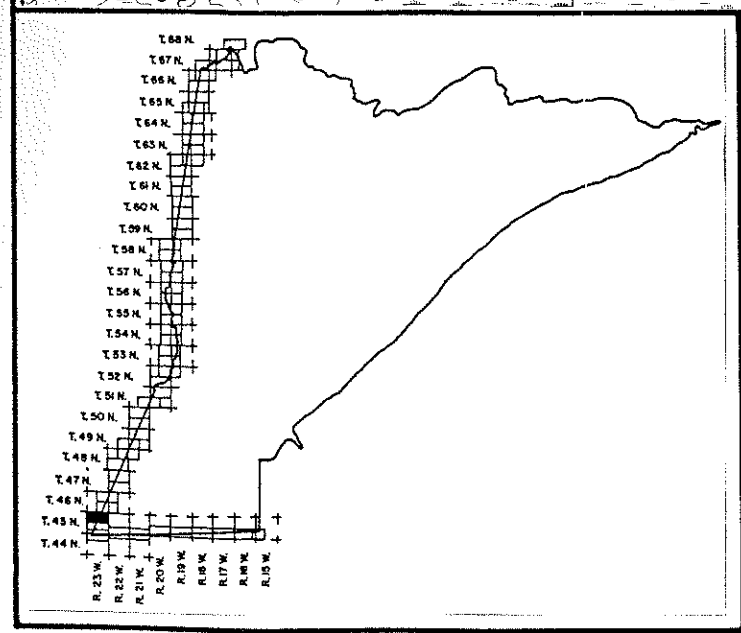
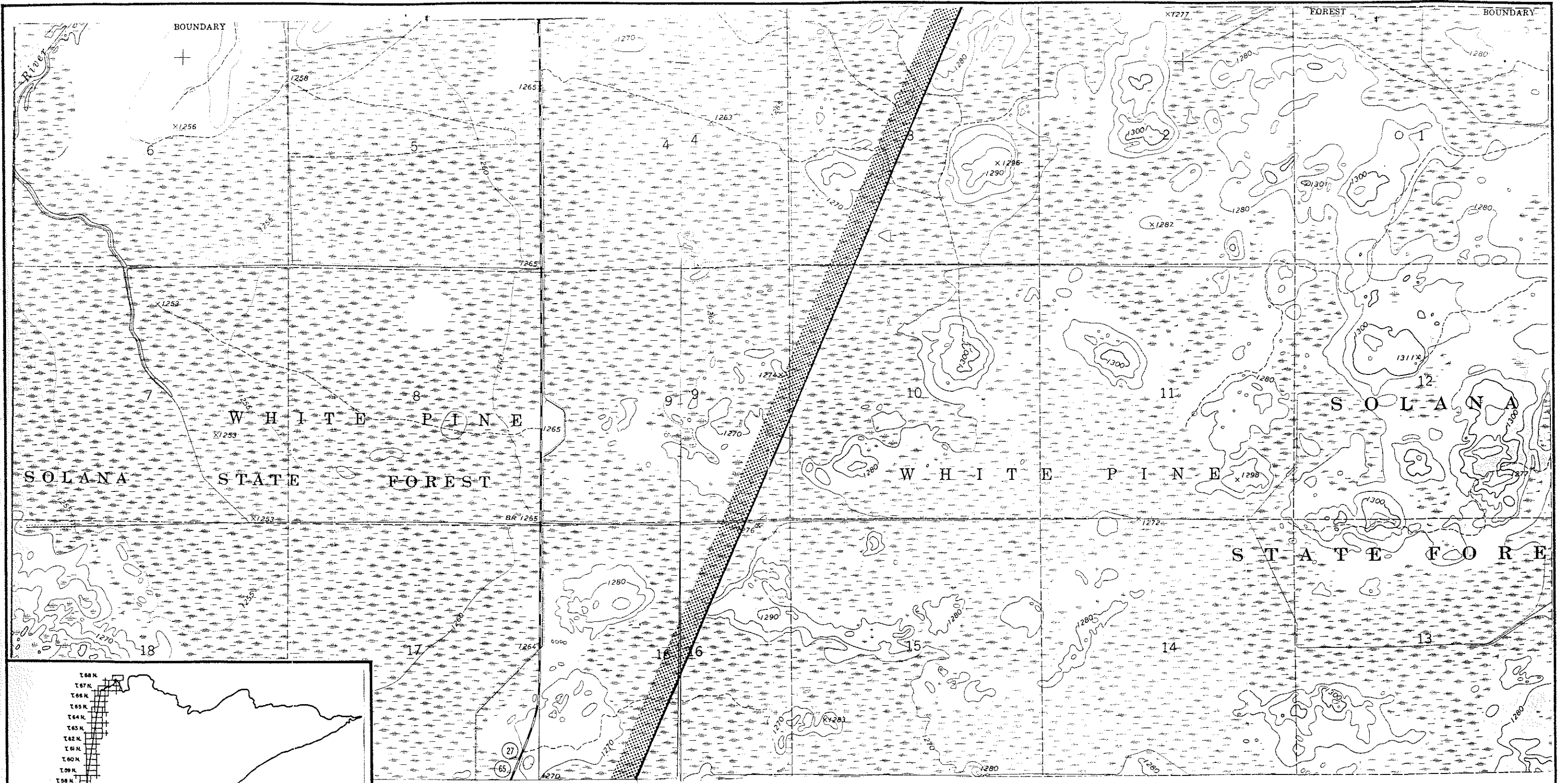


1854 Treaty Boundary

MAP 10 OF 57




BASE MAP: Thor S.E., Solana
 1:24,000 U.S.G.S. Topographic
 Quadrangle sheets

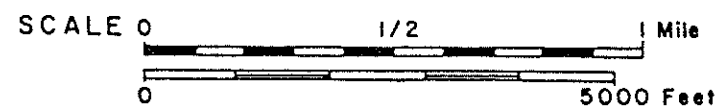
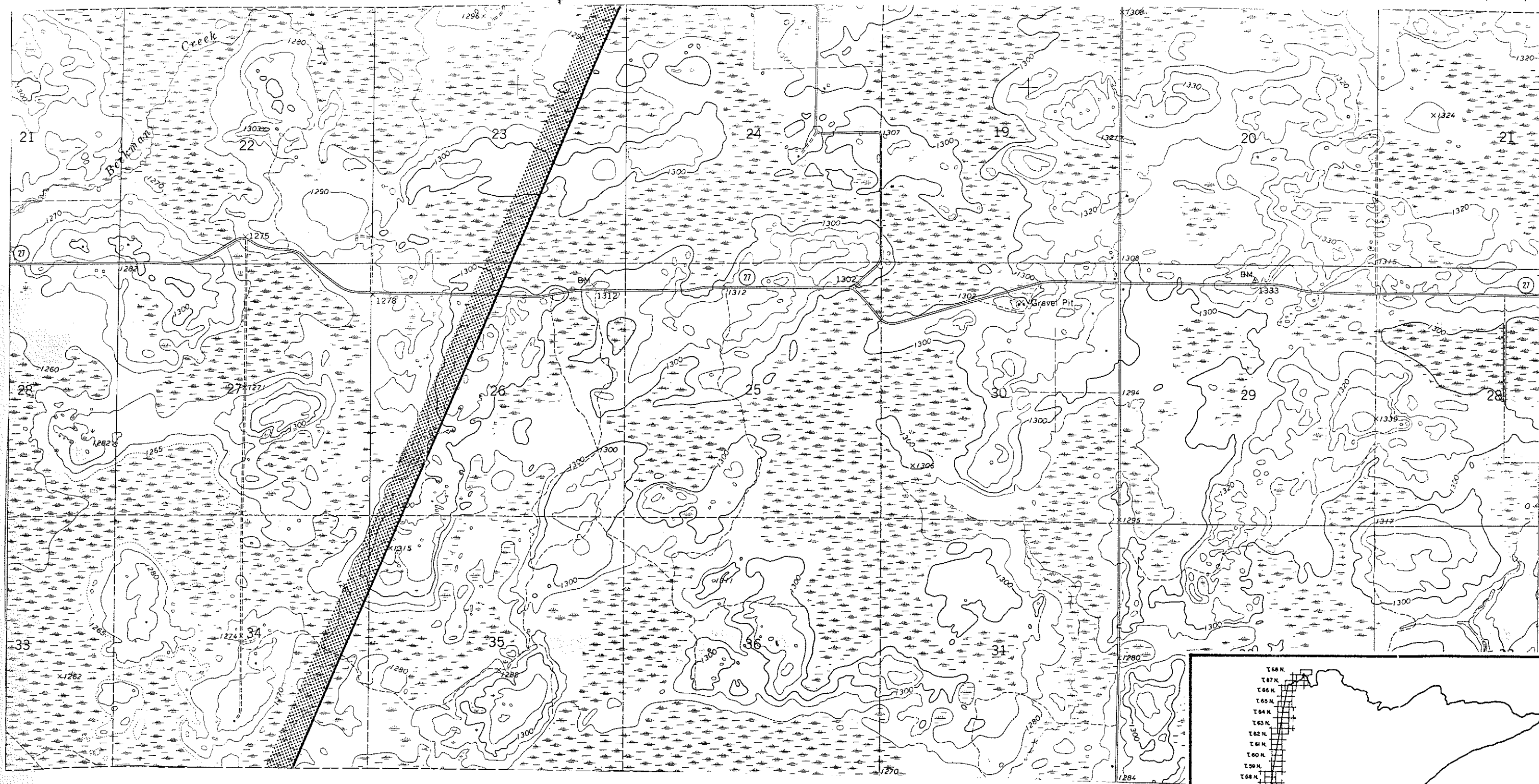


1854 Treaty Boundary


MAP 11 OF 57



BASE MAP: Thor N.E., Split Rock Lake
1:24,000 U.S.G.S. Topographic
Quadrangle sheets

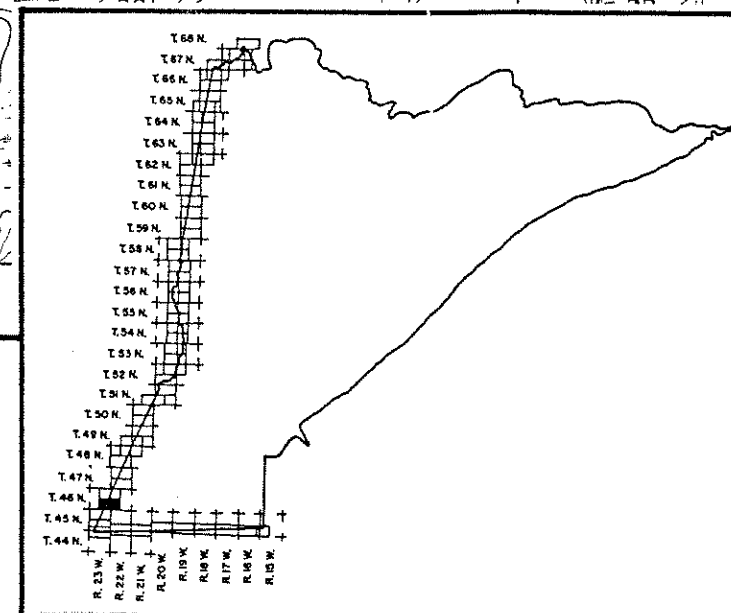


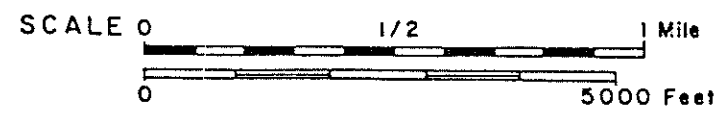
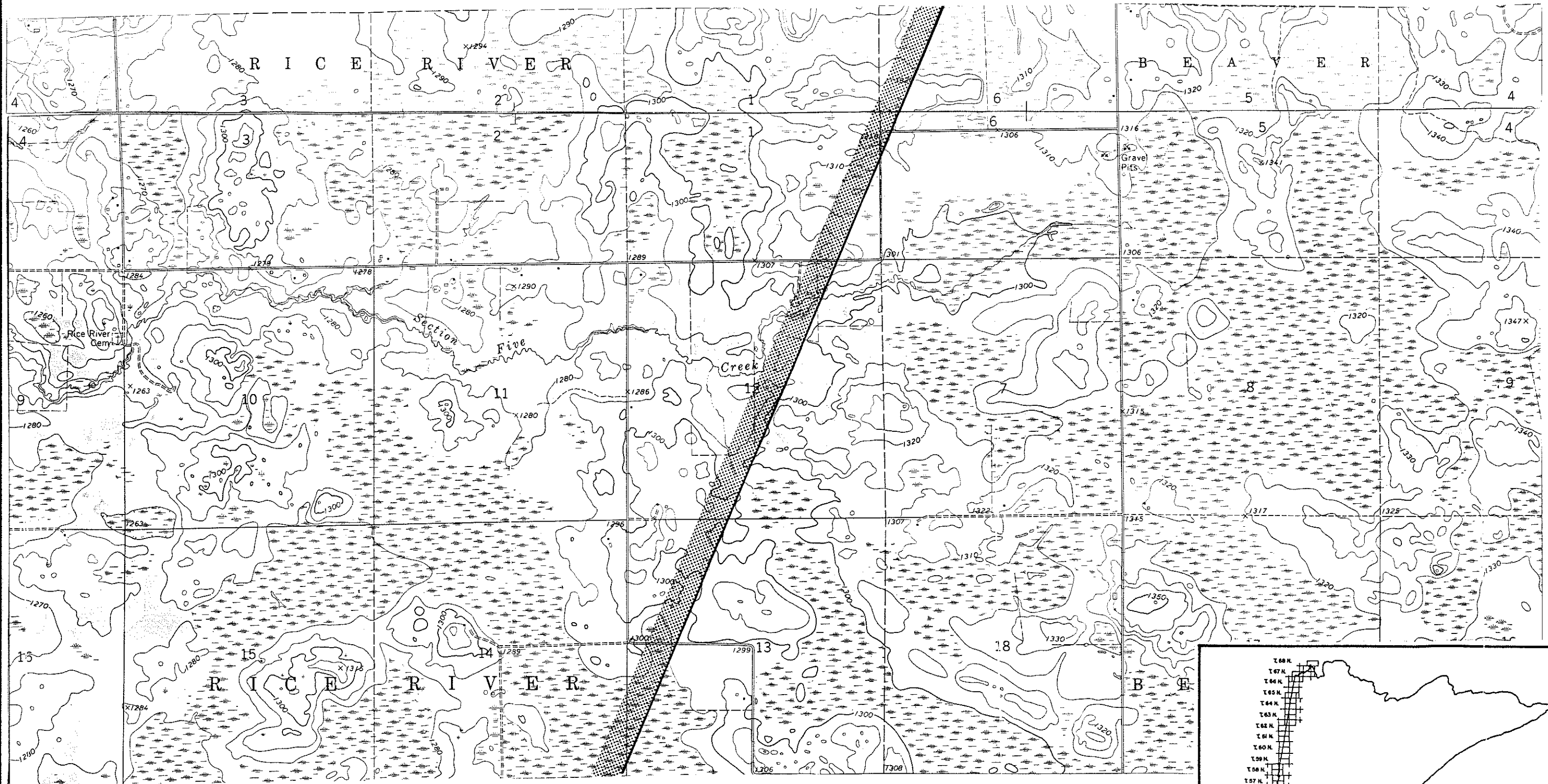
BASE MAP: Split Rock Lake
1:24,000 U.S.G.S. Topographic
Quadrangle sheets




1854 Treaty Boundary

MAP 12 OF 57



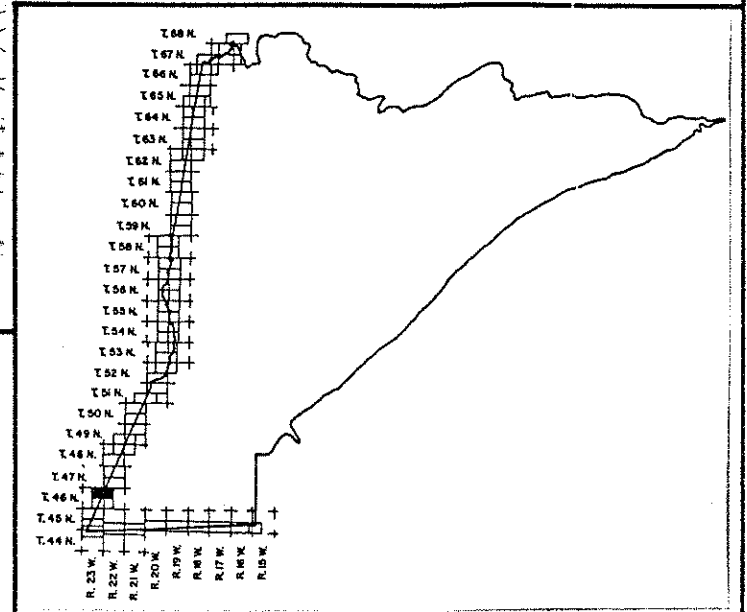


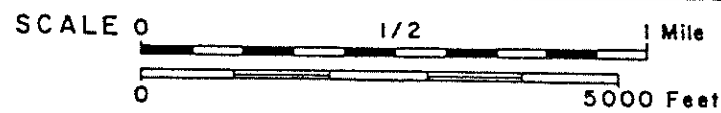
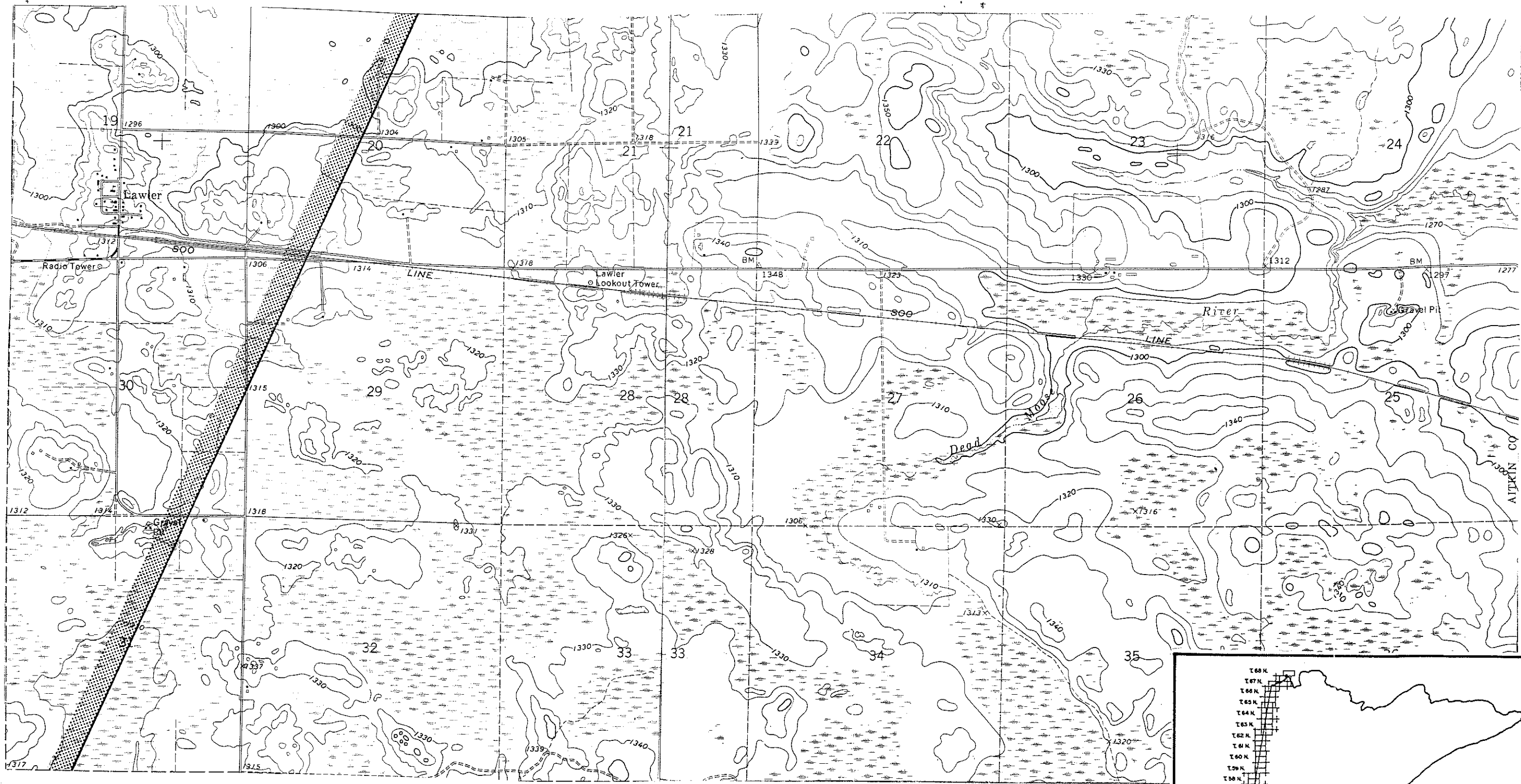
BASE MAP: Lawler, Split Rock Lake
1:24,000 U.S.G.S. Topographic
Quadrangle sheets




1854 Treaty Boundary

MAP 13 OF 57



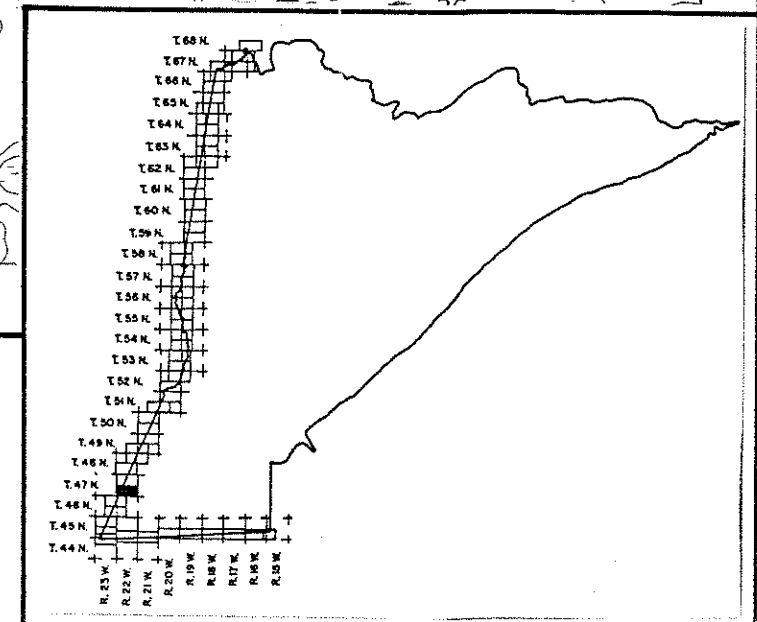



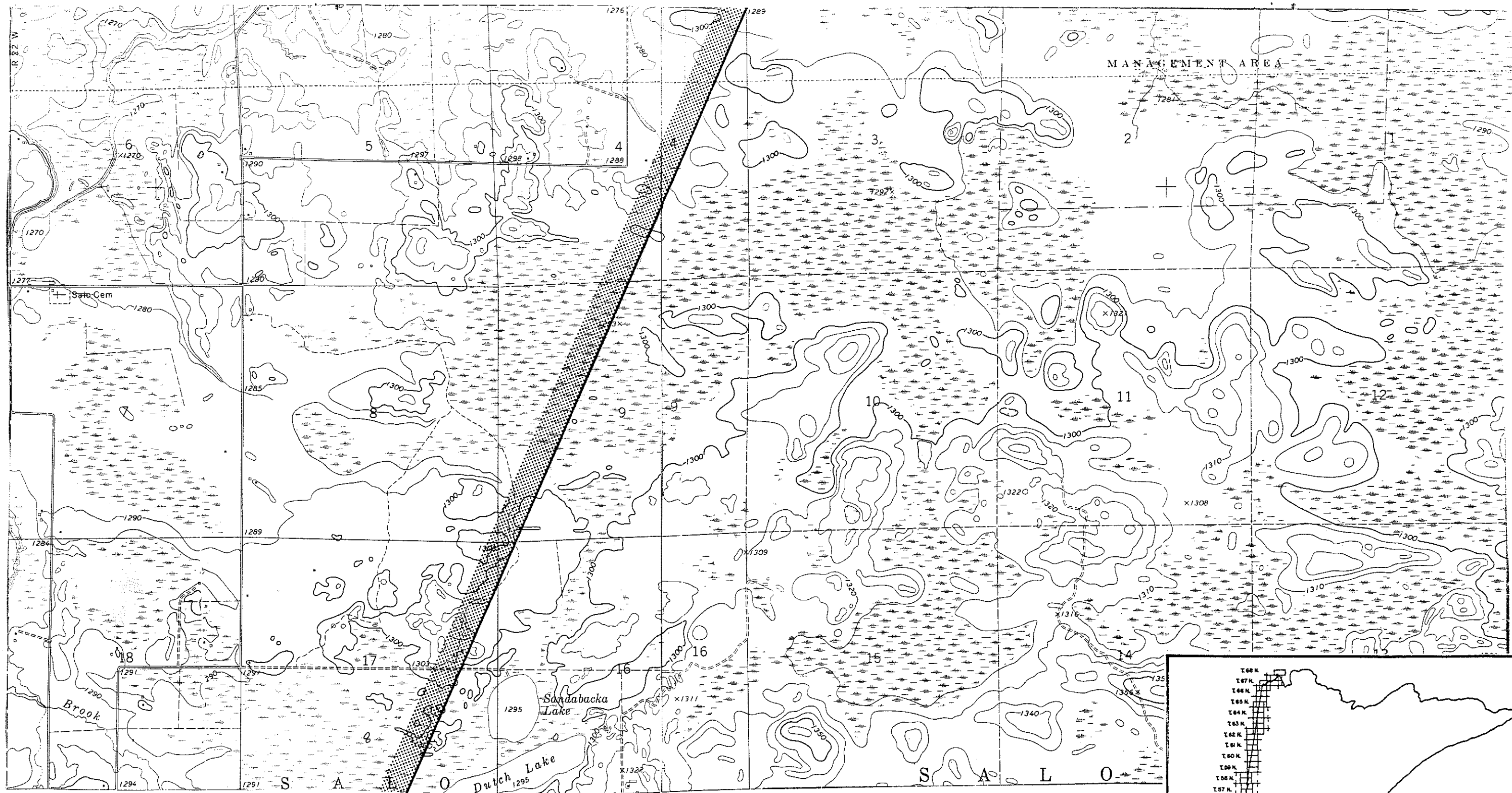
BASE MAP: Lawler, Automba
 1:24,000 U.S.G.S. Topographic
 Quadrangle sheets



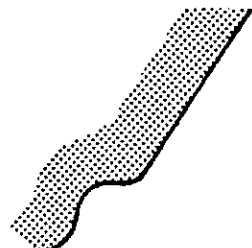
1854 Treaty Boundary

MAP 14 OF 57



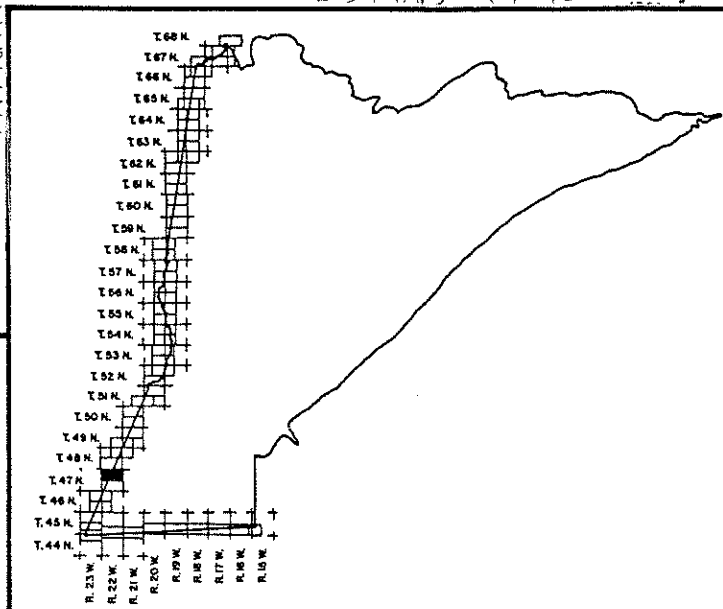


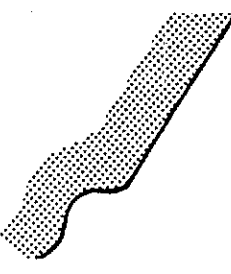
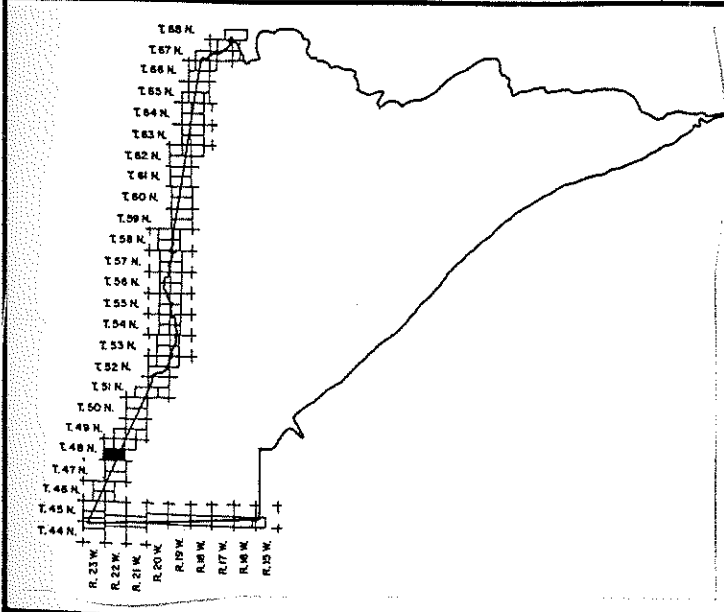
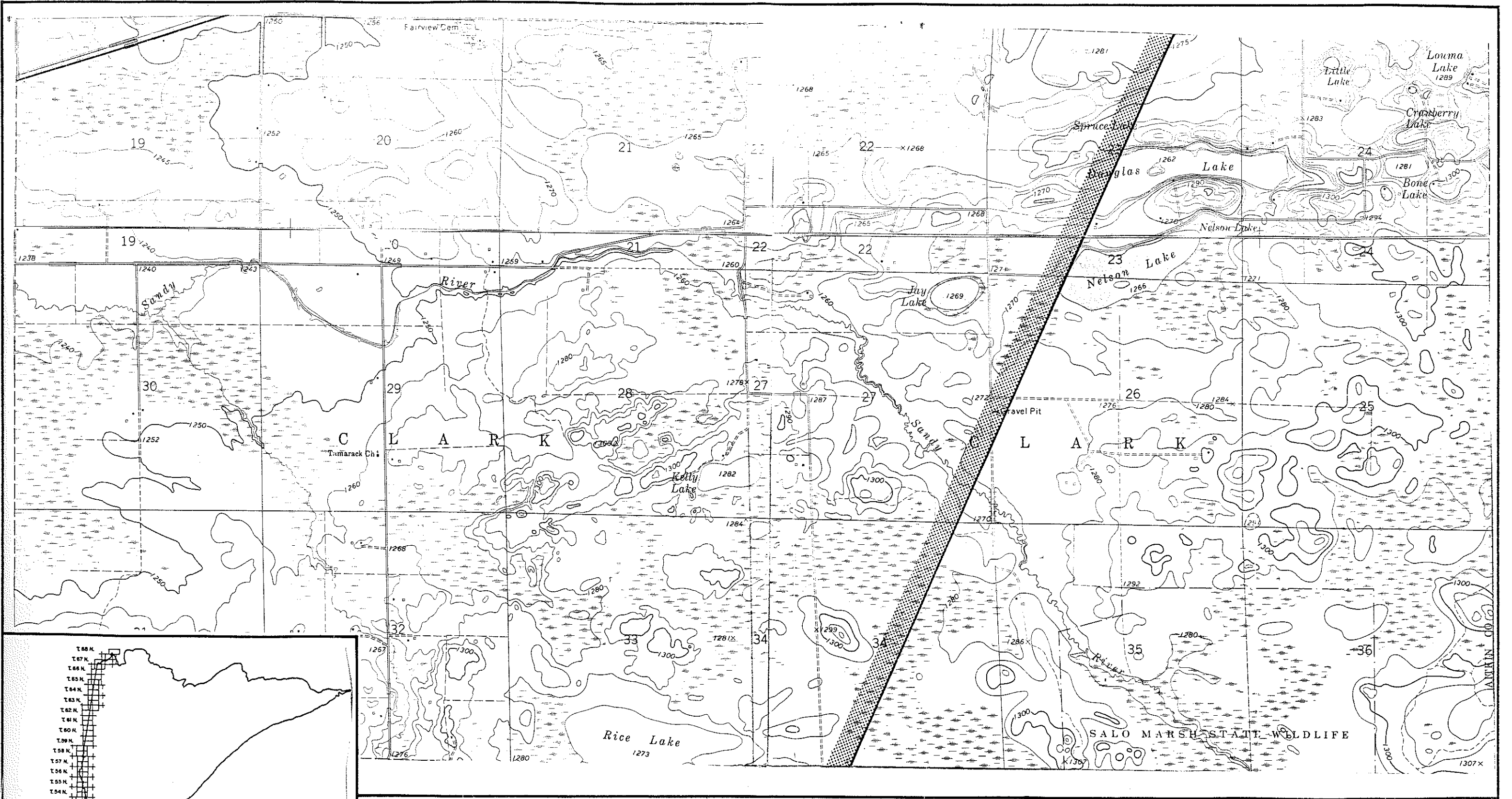
BASE MAP: Lawler, Automba
1:24,000 U.S.G.S. Topographic
Quadrangle sheets



1854 Treaty Boundary

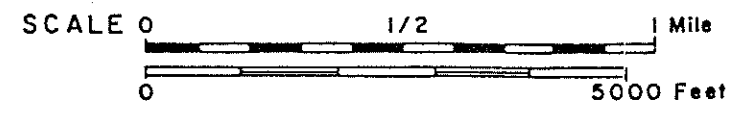
MAP 15 OF 57




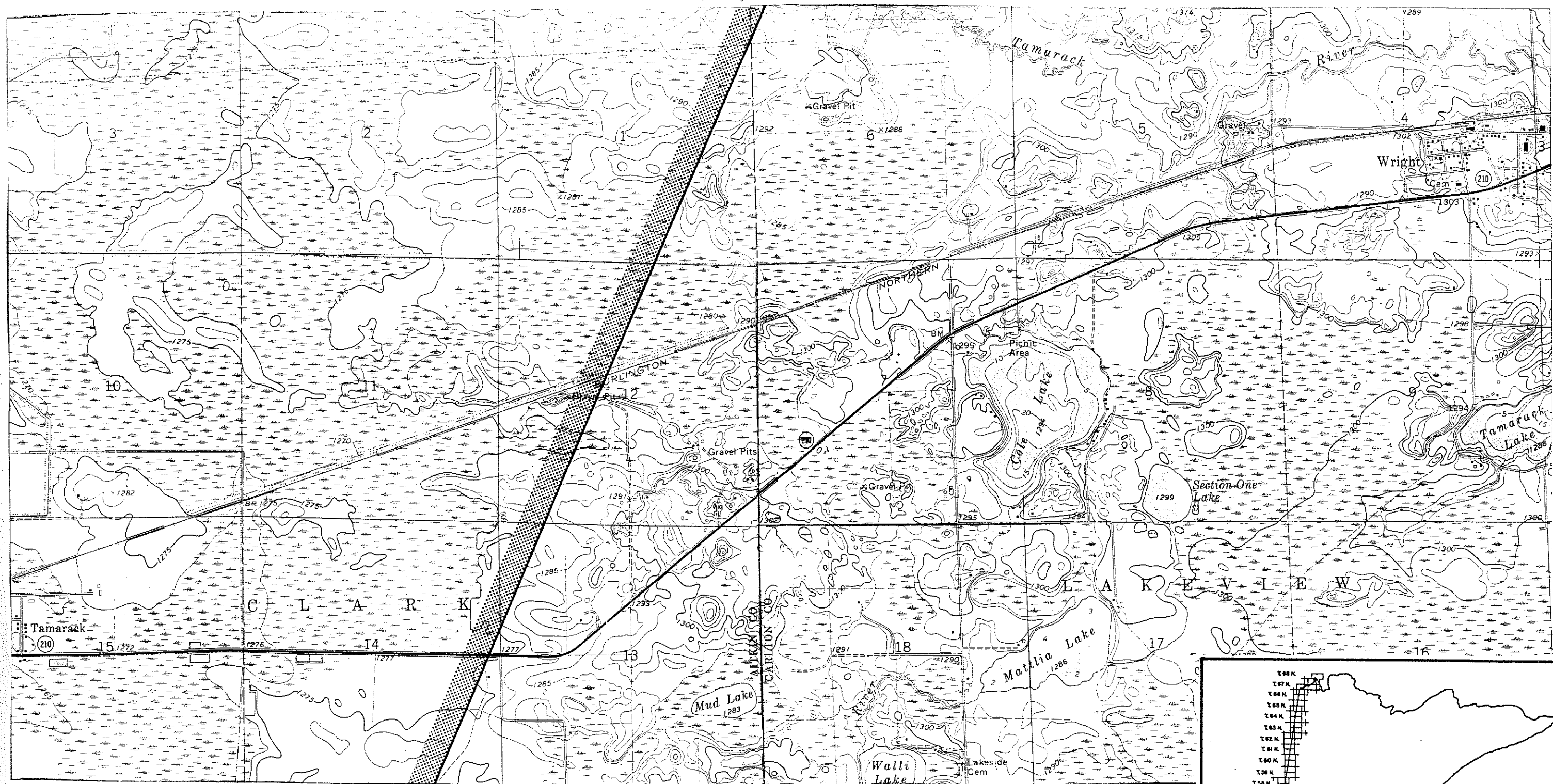


1854 Treaty Boundary


MAP 16 OF 57



Automba,
 BASE MAP: Lawler, Wright, Tamarack
 1:24,000 U.S.G.S. Topographic
 Quadrangle sheets

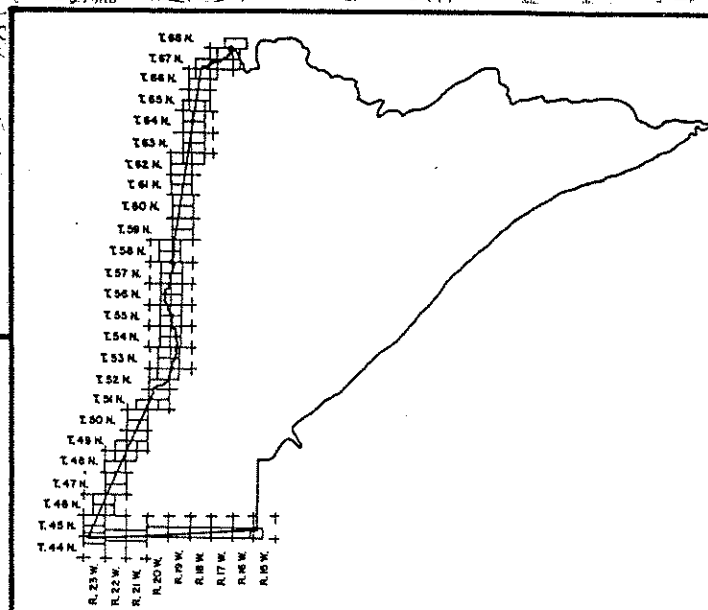


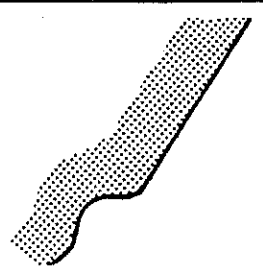
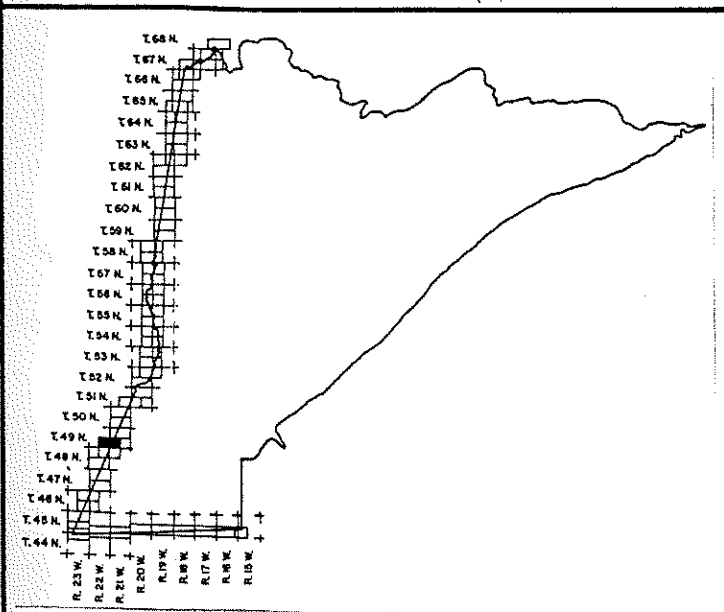
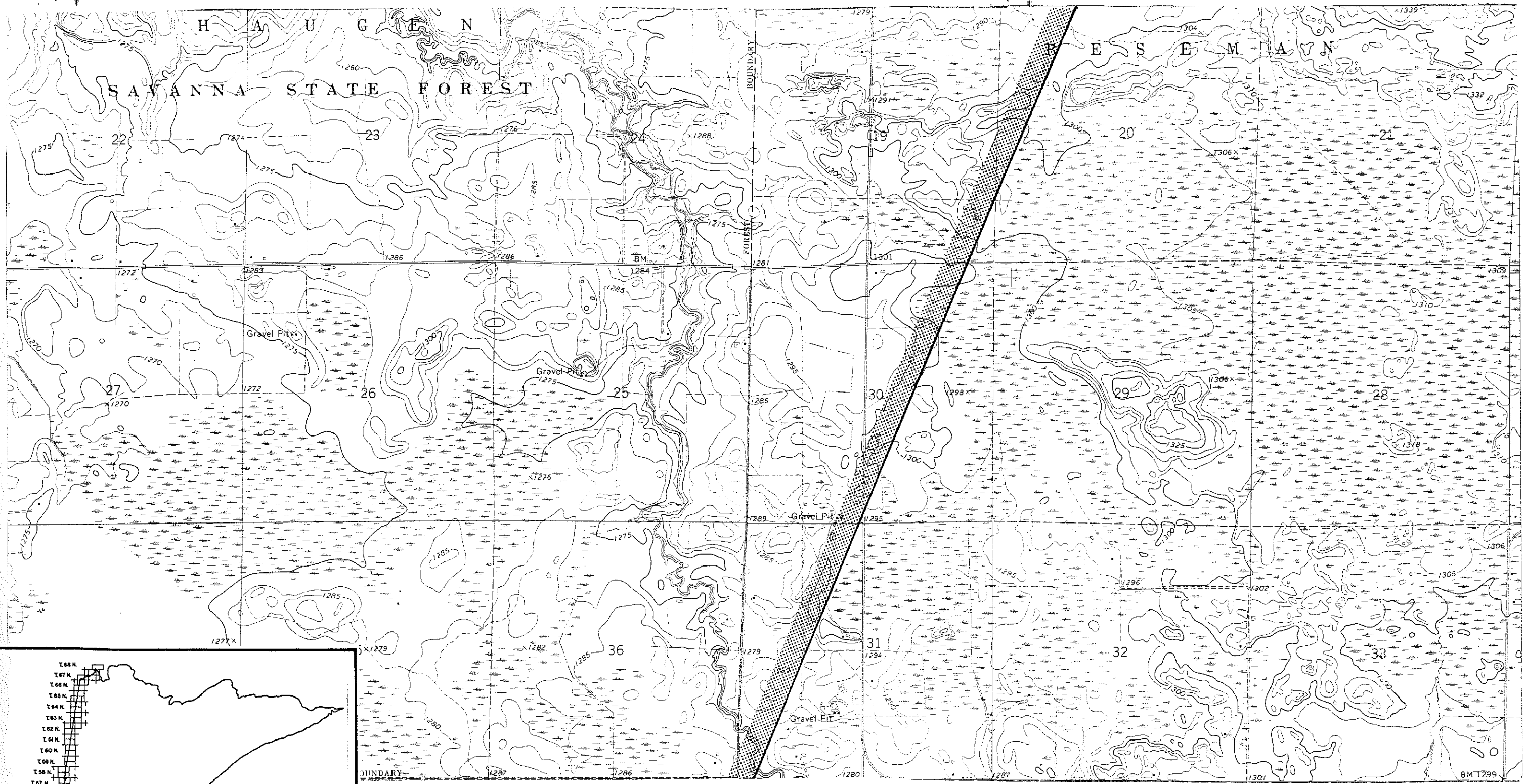
BASE MAP: Wright
 1:24,000 U.S.G.S. Topographic
 Quadrangle sheets



1854 Treaty Boundary

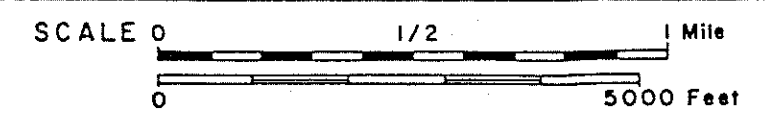
MAP 17 OF 57




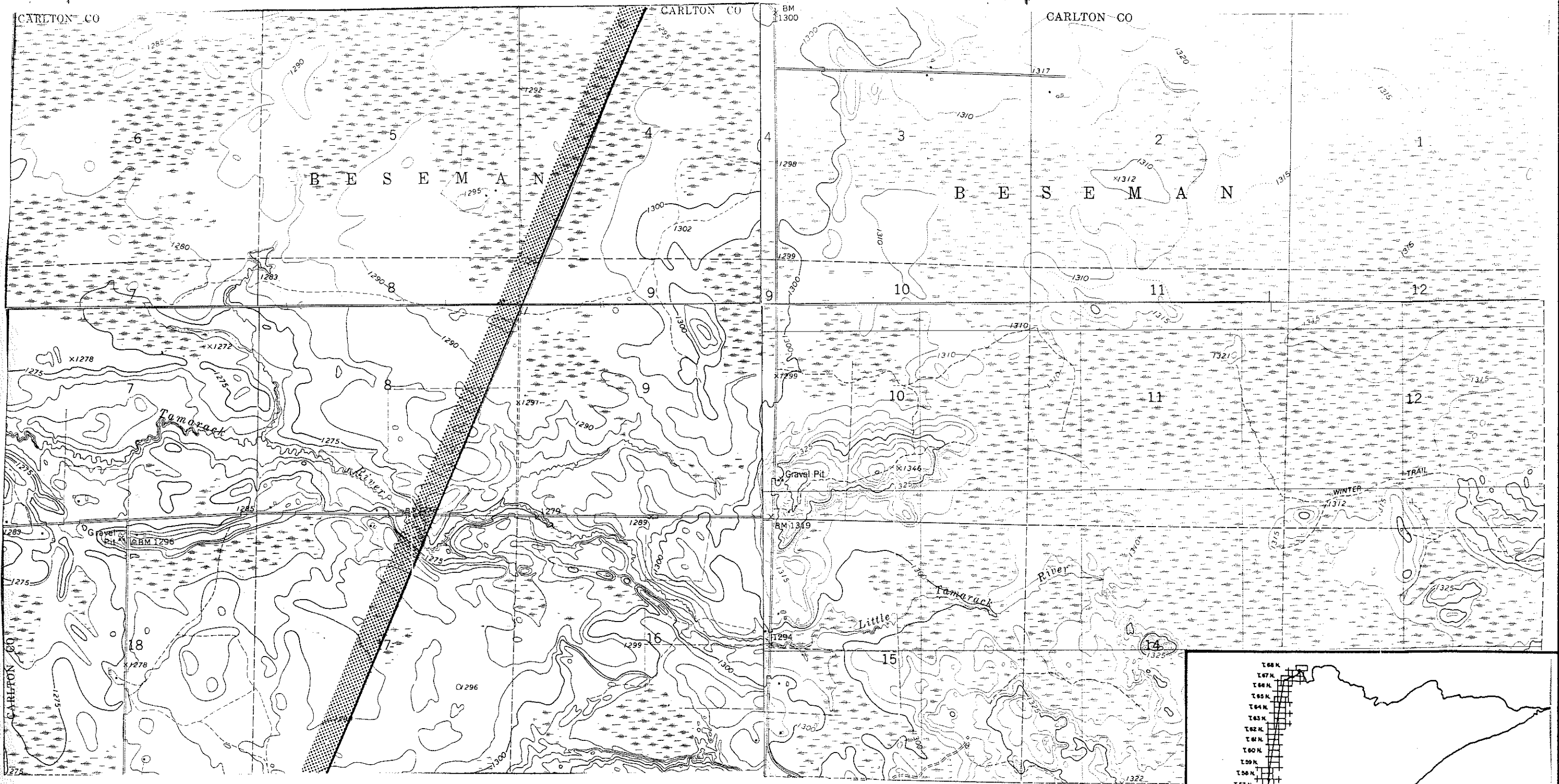


1854 Treaty Boundary


MAP 18 OF 57



BASE MAP: Wright
1:24,000 U.S.G.S. Topographic
Quadrangle sheets

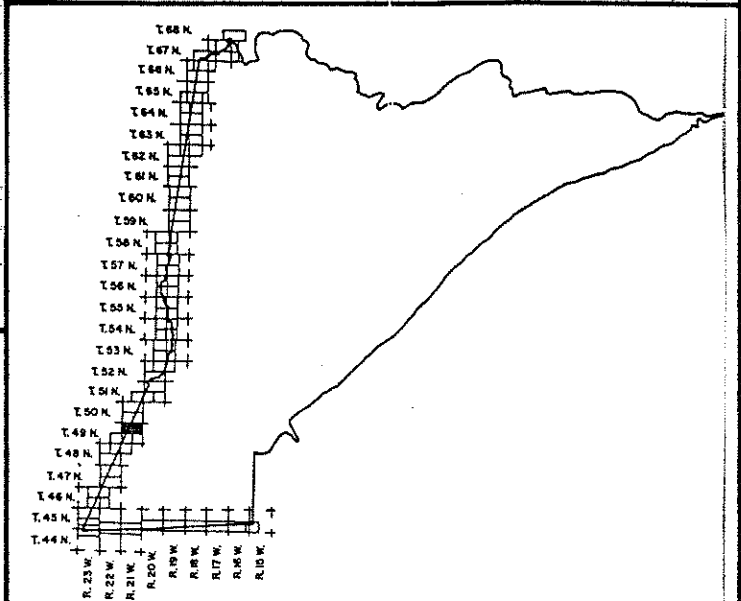


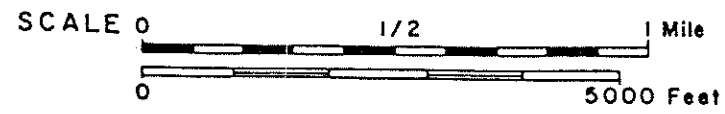
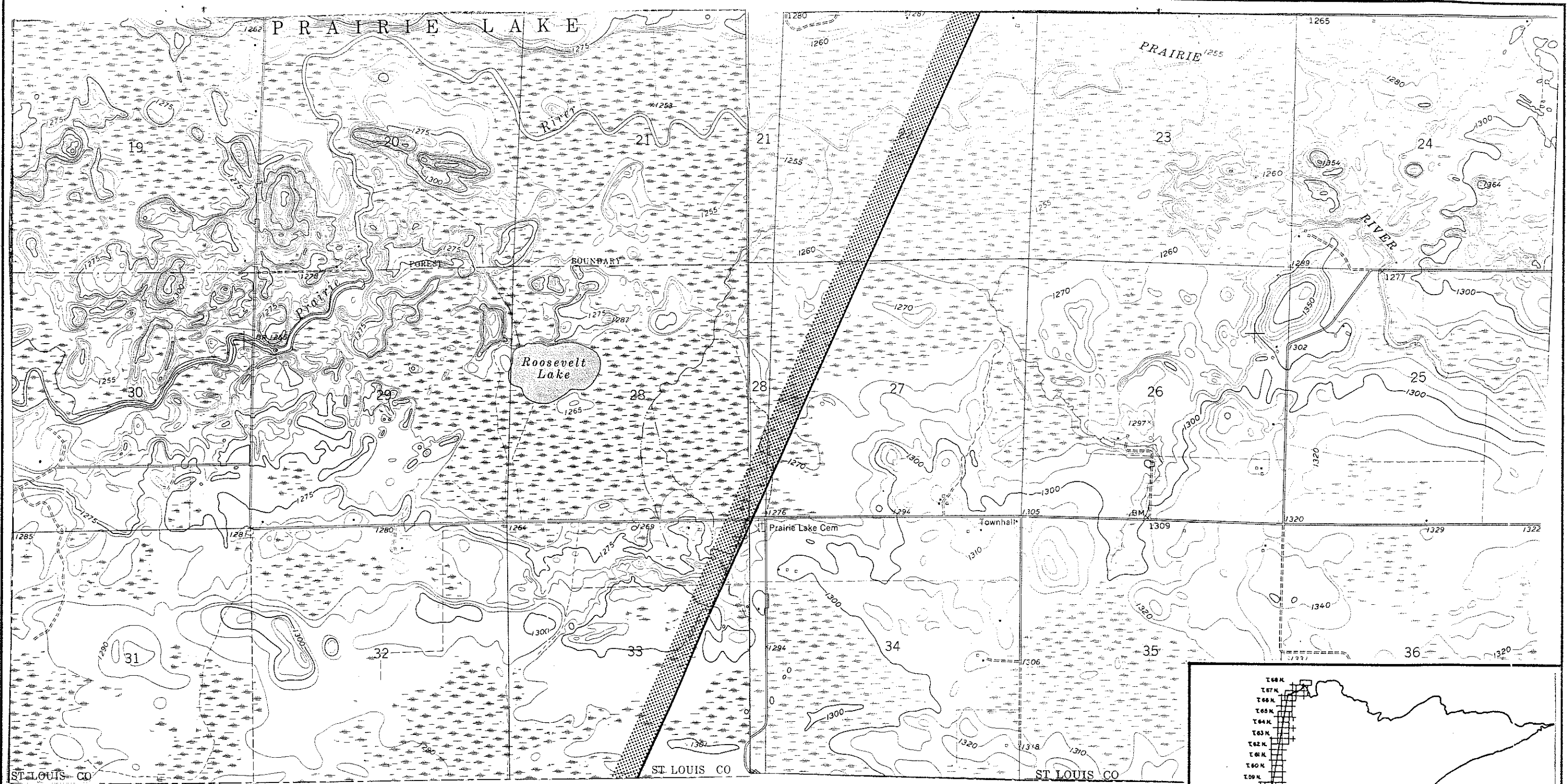
Wright, Cromwell,
 BASE MAP: Little Prairie Lake, Prairie Lake
 1:24,000 U.S.G.S. Topographic
 Quadrangle sheets



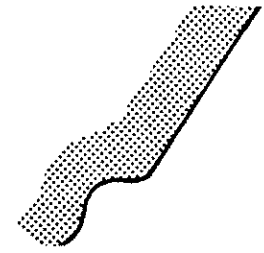
1854 Treaty Boundary

MAP 19 OF 57



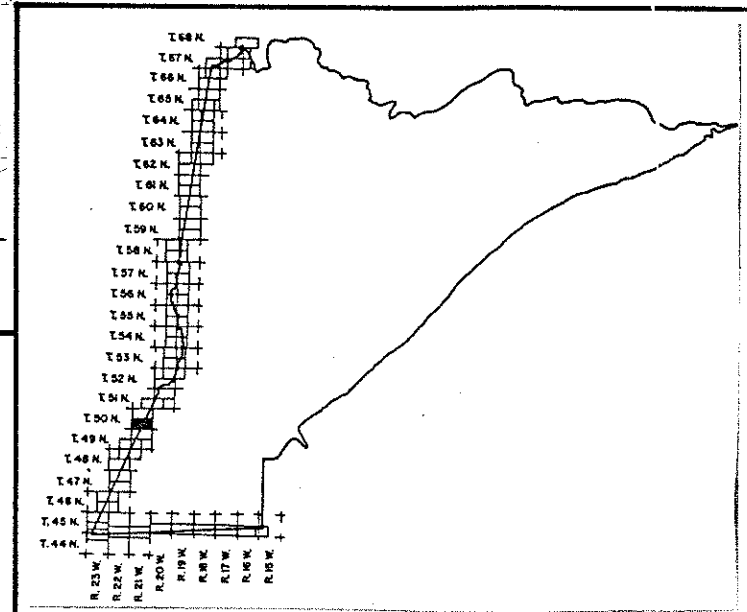


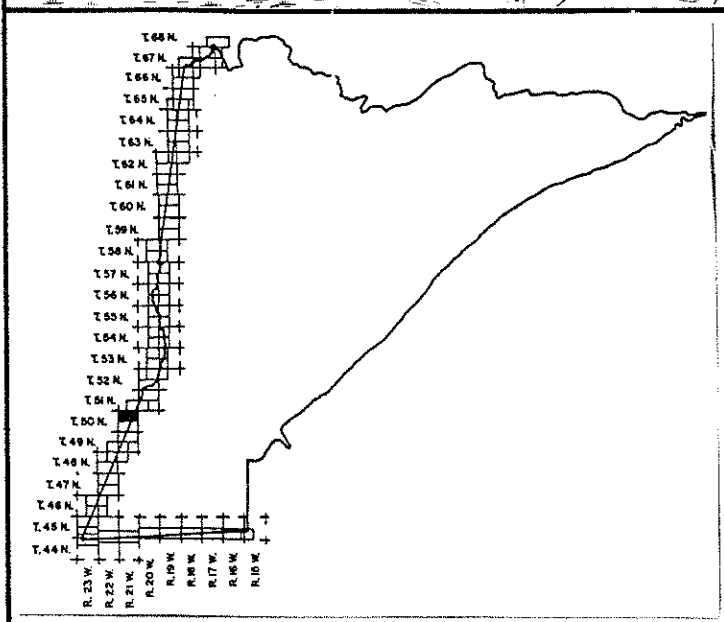
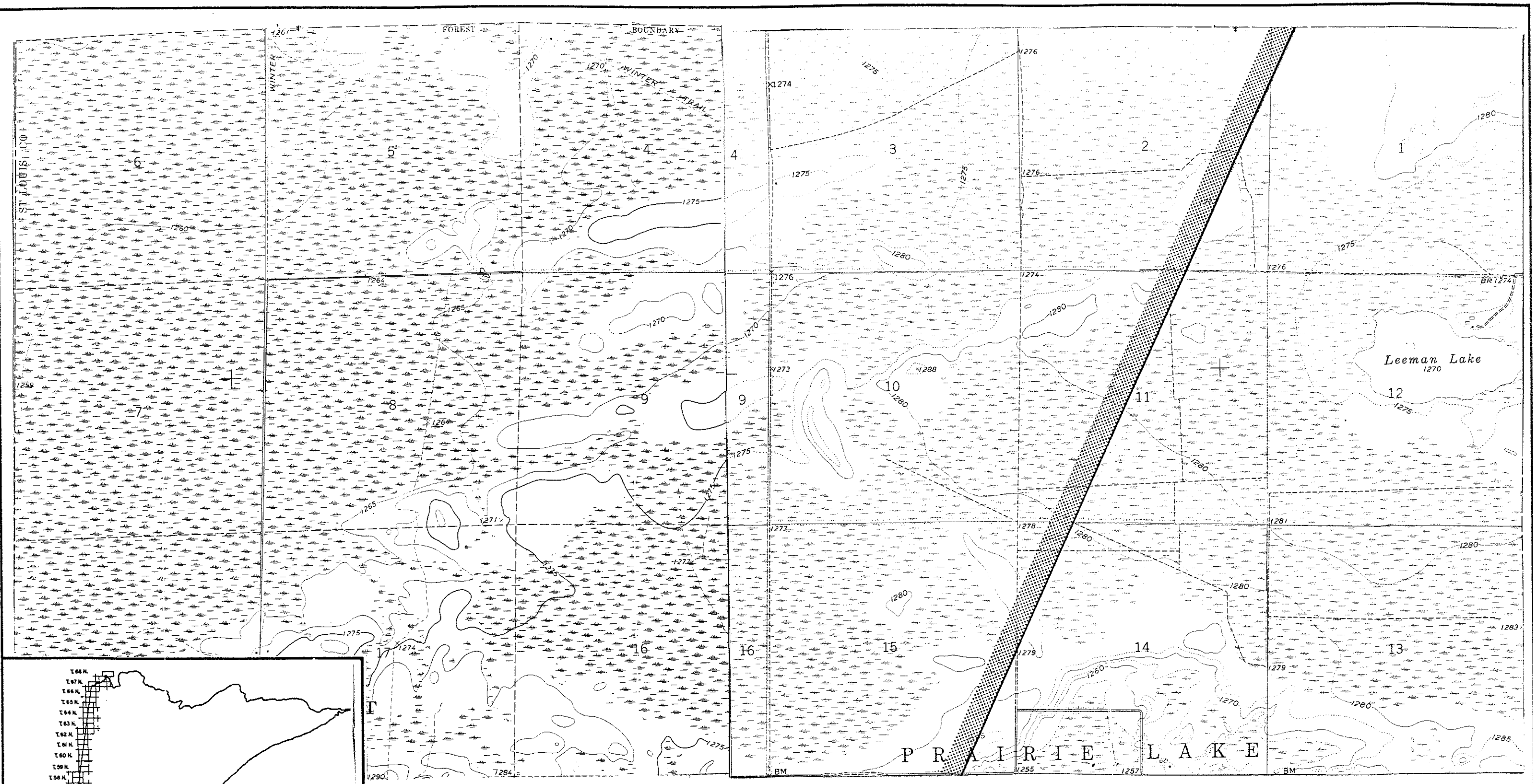
BASE MAP: Little Prairie Lake, Prairie Lake
 1:24,000 U.S.G.S. Topographic
 Quadrangle sheets



1854 Treaty Boundary

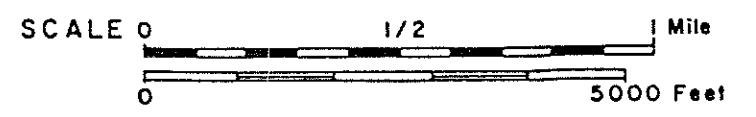
MAP 20 OF 57



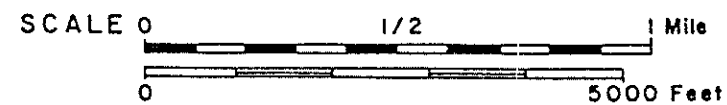
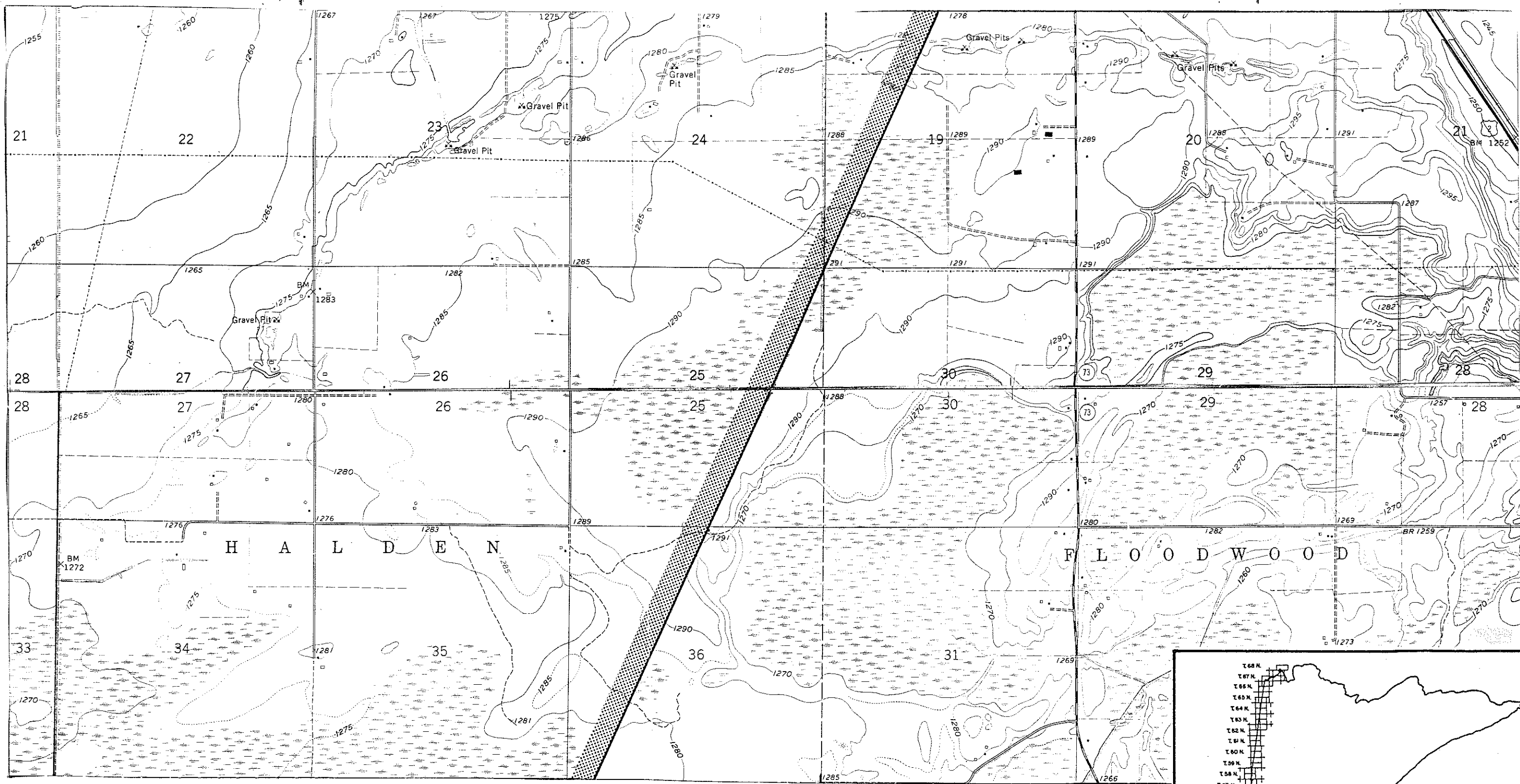


1854 Treaty Boundary

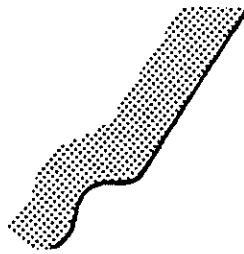
MAP 21 OF 57



BASE MAP: Little Prairie Lake, Prairie Lake
 1:24,000 U.S.G.S. Topographic
 Quadrangle sheets

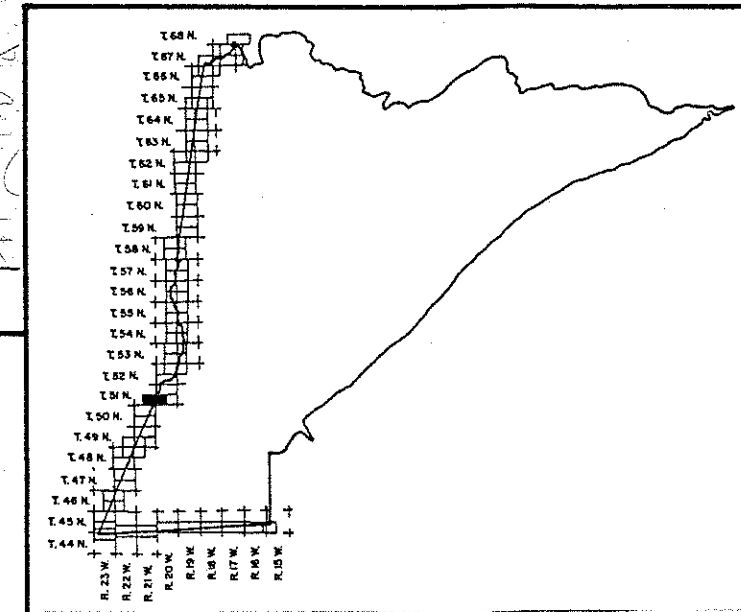


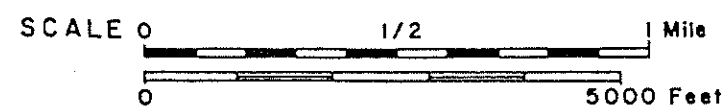
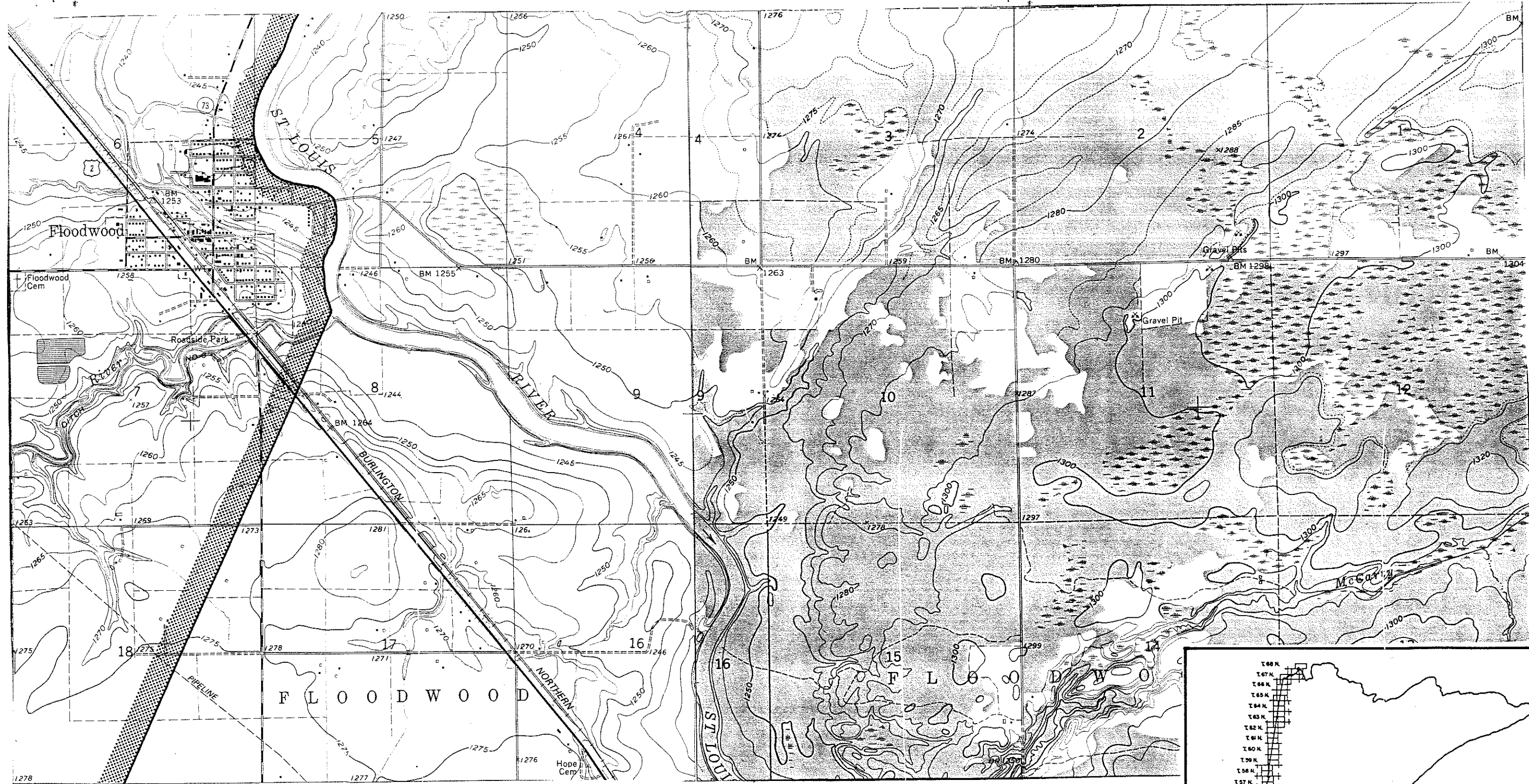
BASE MAP: Prairie Lake, Floodwood
 1:24,000 U.S.G.S. Topographic
 Quadrangle sheets




1854 Treaty Boundary

MAP 22 OF 57



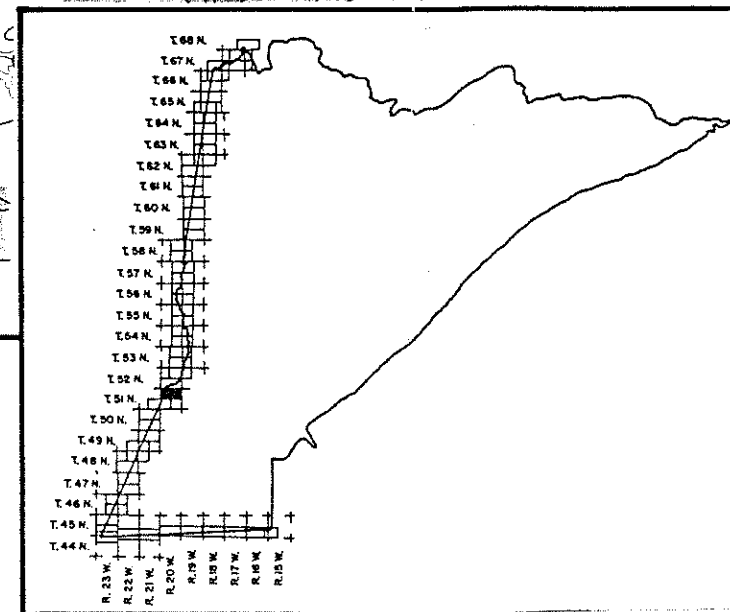


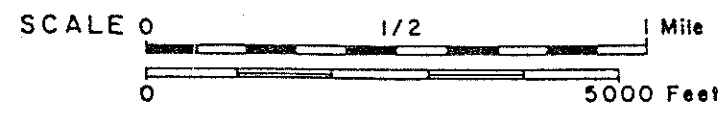
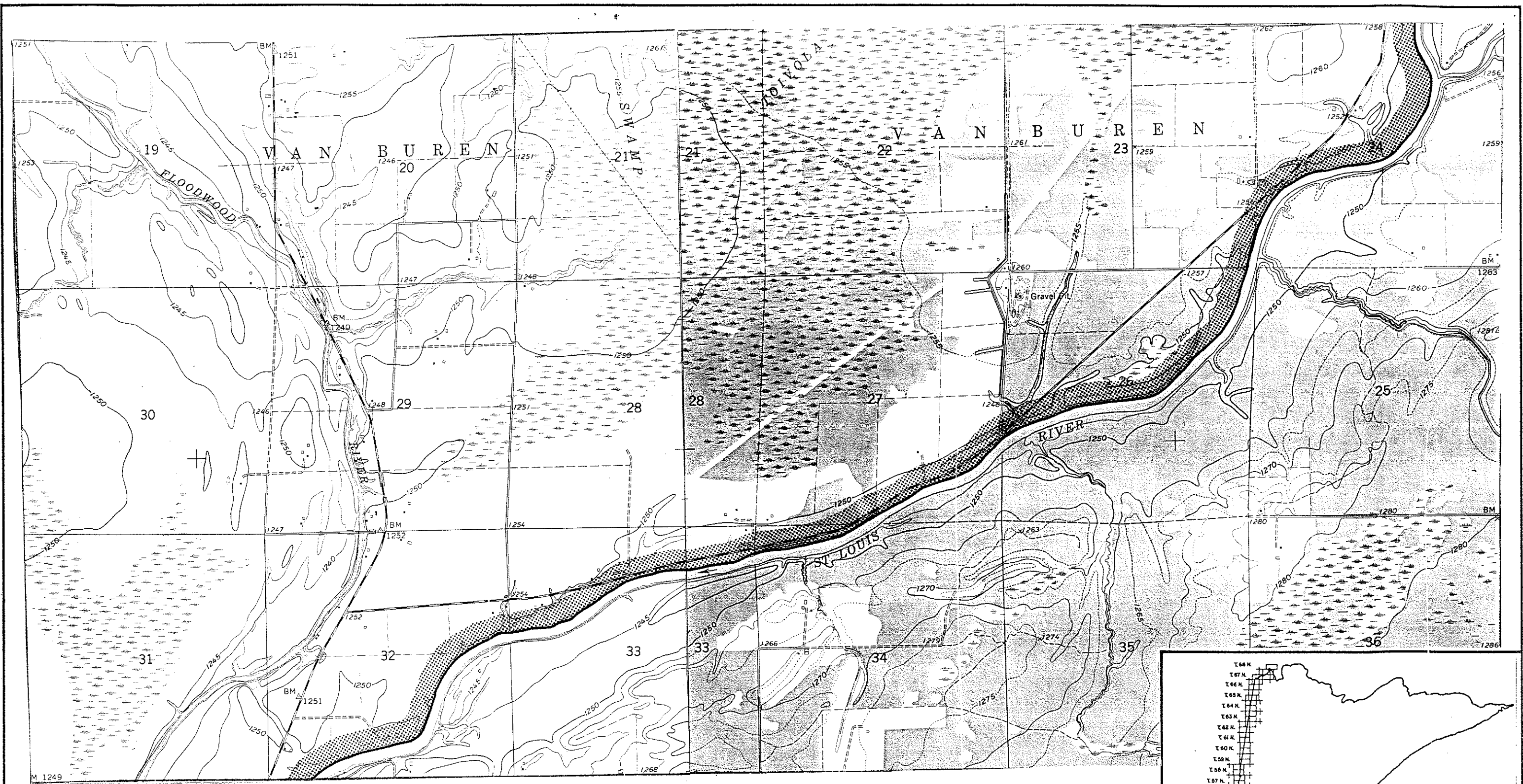
BASE MAP: Floodwood, McCarty River
 1:24,000 U.S.G.S. Topographic
 Quadrangle sheets



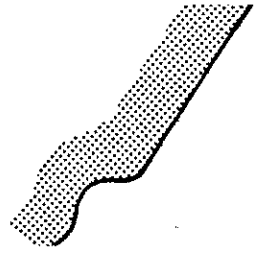
1854 Treaty Boundary

MAP 23 OF 57



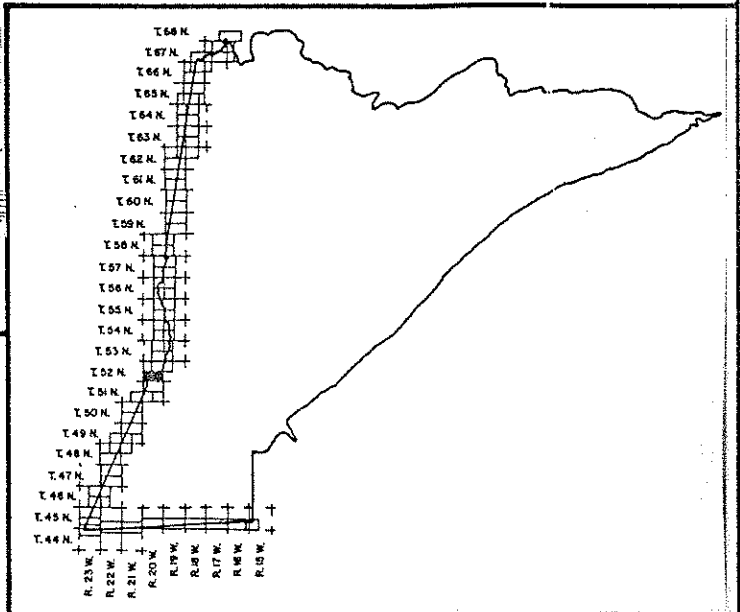


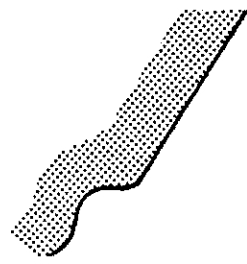
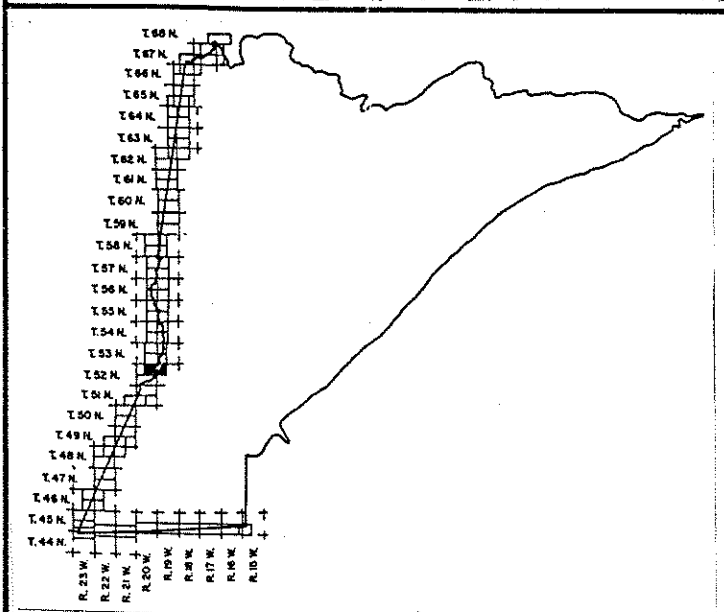
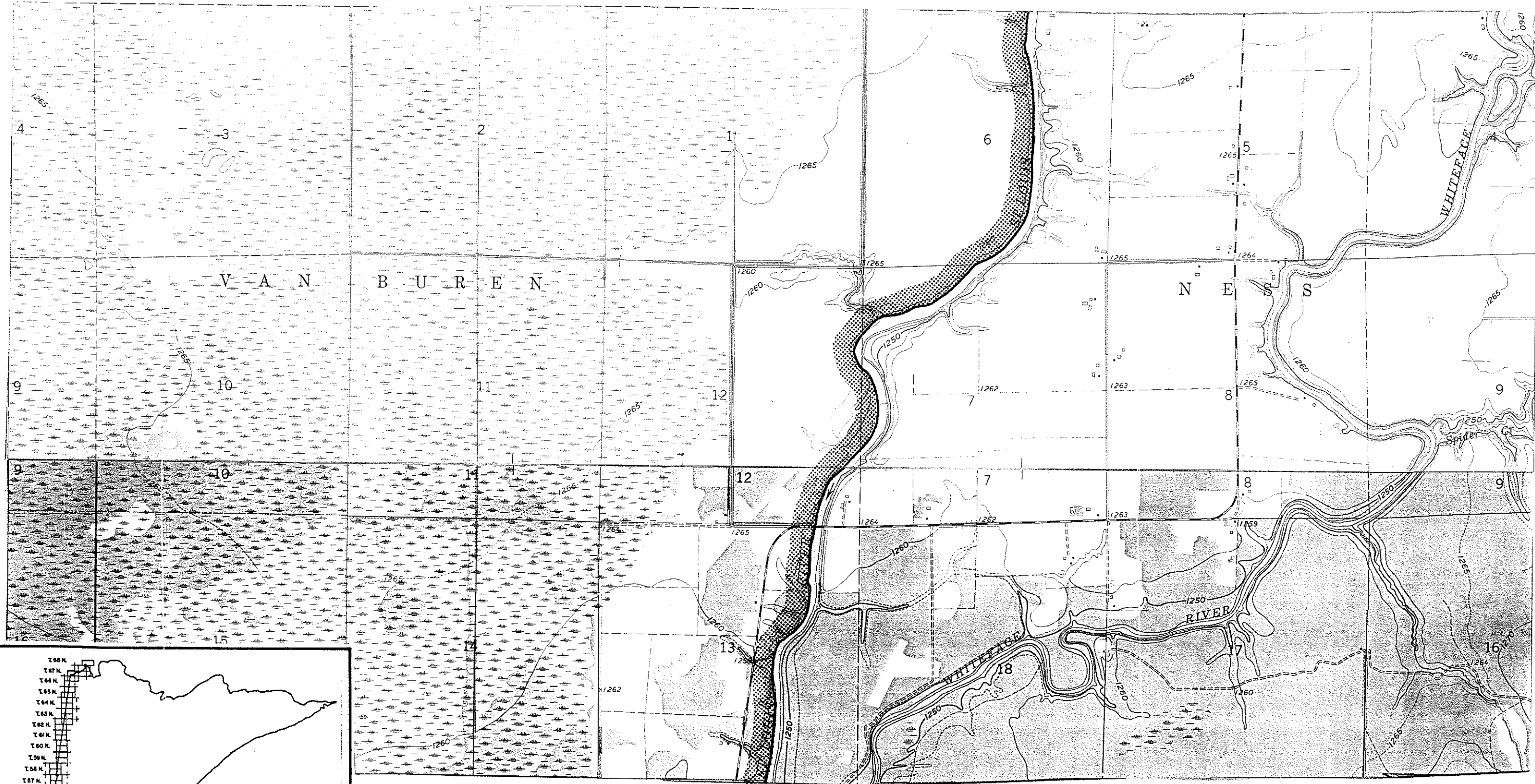
BASE MAP: Floodwood, McCarty River
1:24,000 U.S.G.S. Topographic
Quadrangle sheets



1854 Treaty Boundary

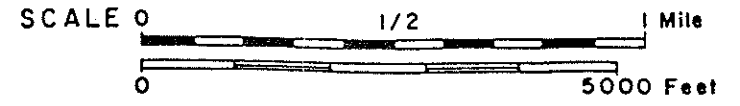
MAP 24 OF 57



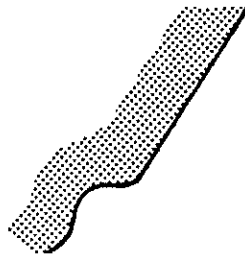
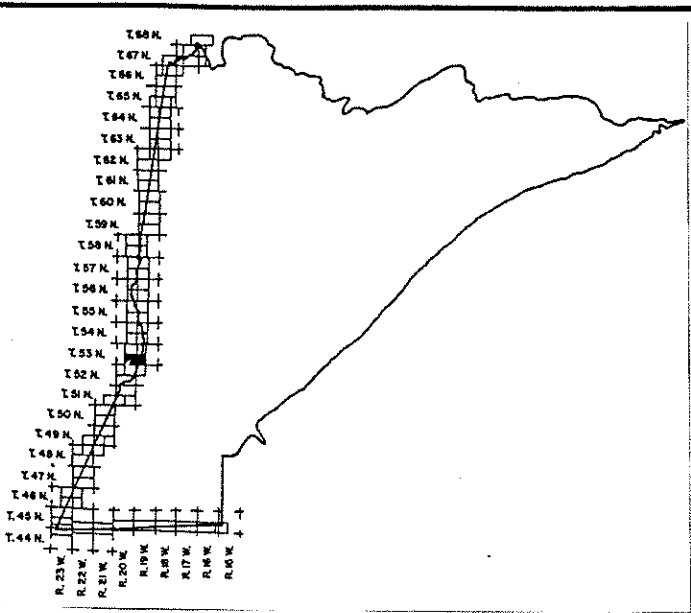
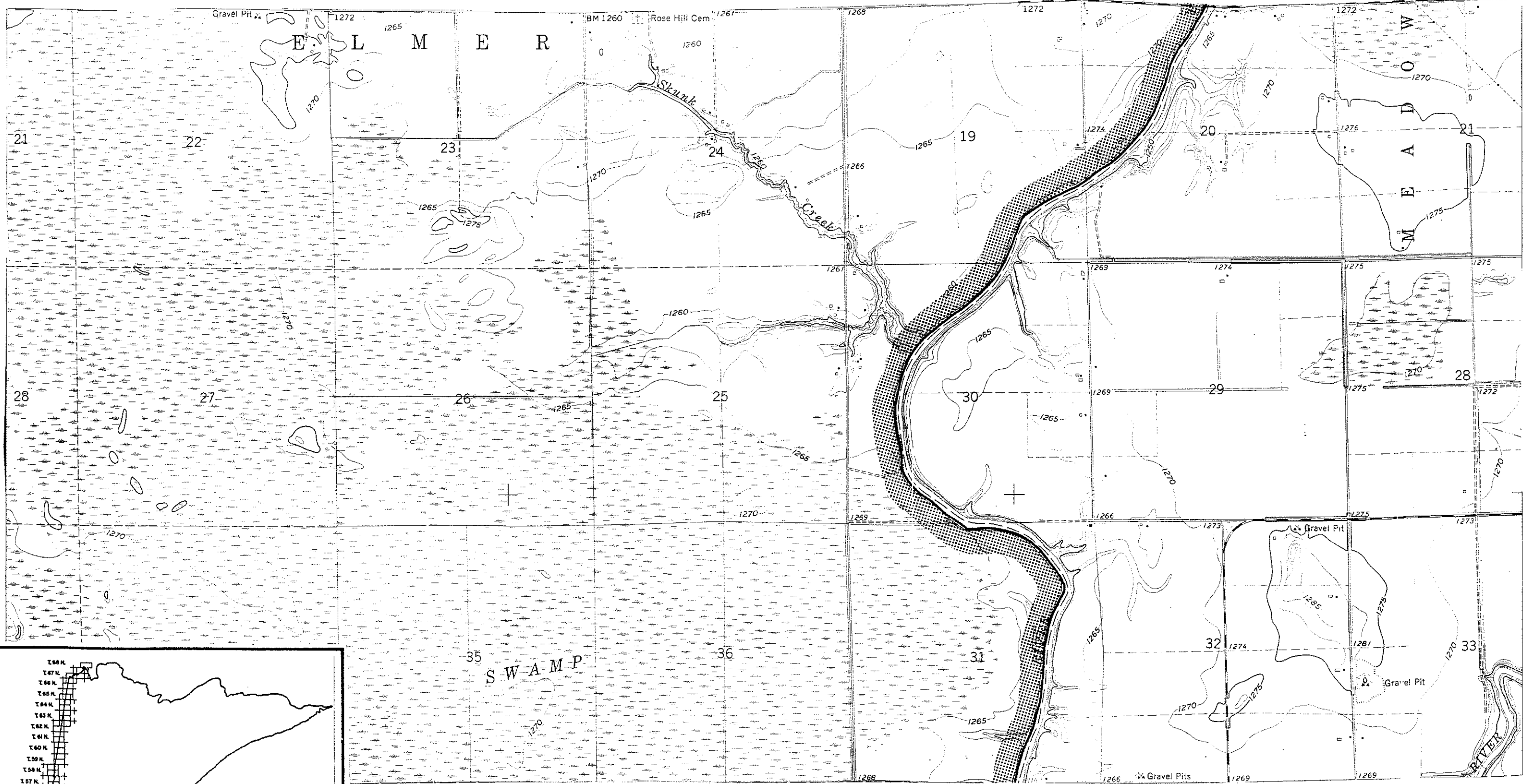


1854 Treaty Boundary

MAP 25 OF 57

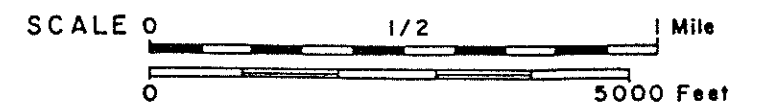


BASE MAP: Elmer, McCarty River
 1:24,000 U.S.G.S. Topographic
 Quadrangle sheets

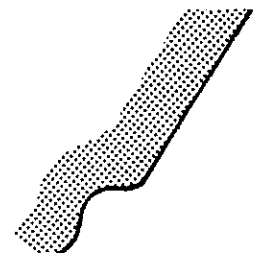
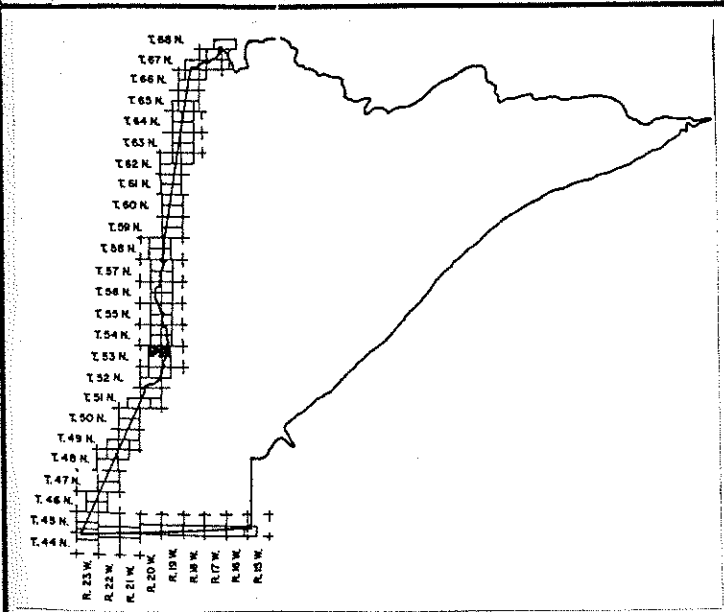
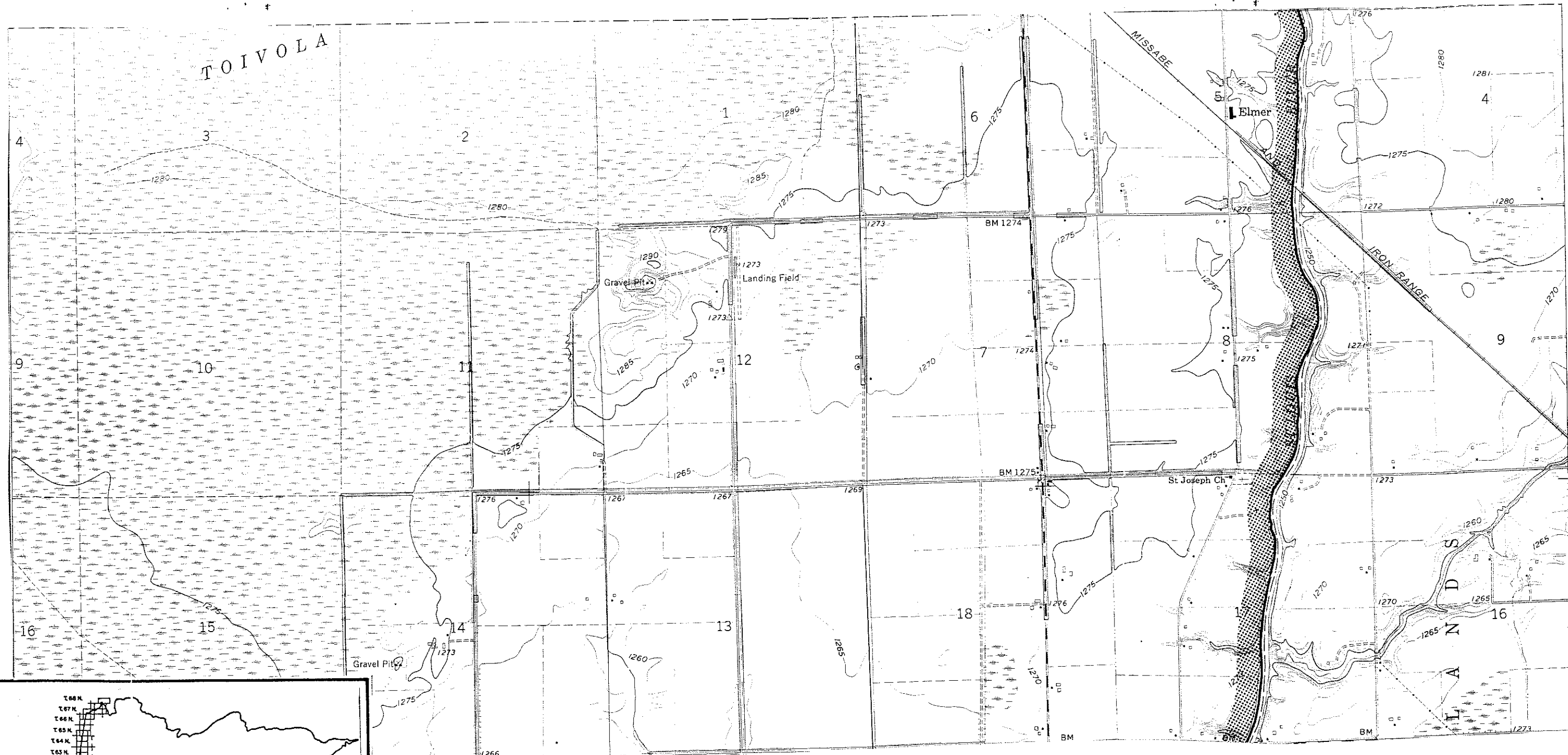


1854 Treaty Boundary

MAP 26 OF 57

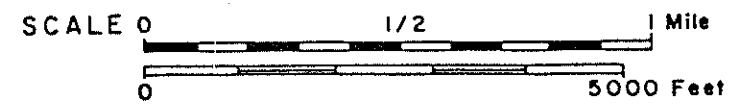


BASE MAP: Elmer
 1:24,000 U.S.G.S. Topographic
 Quadrangle sheets

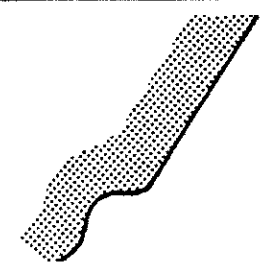
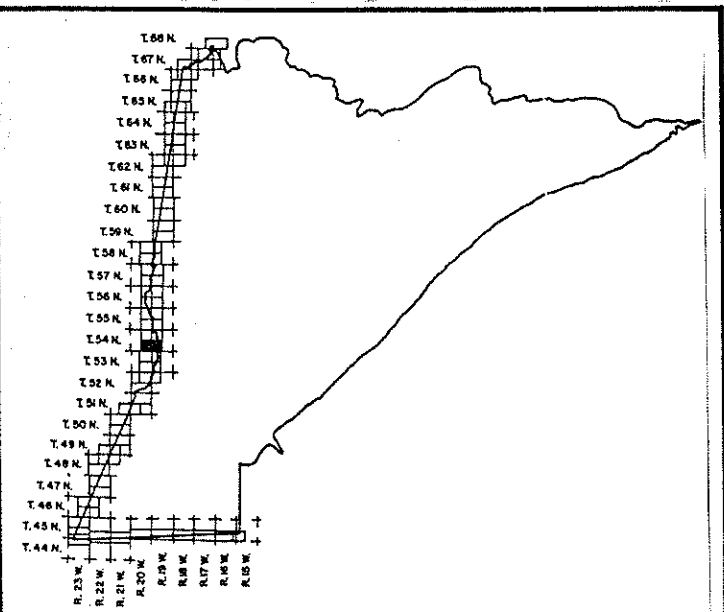
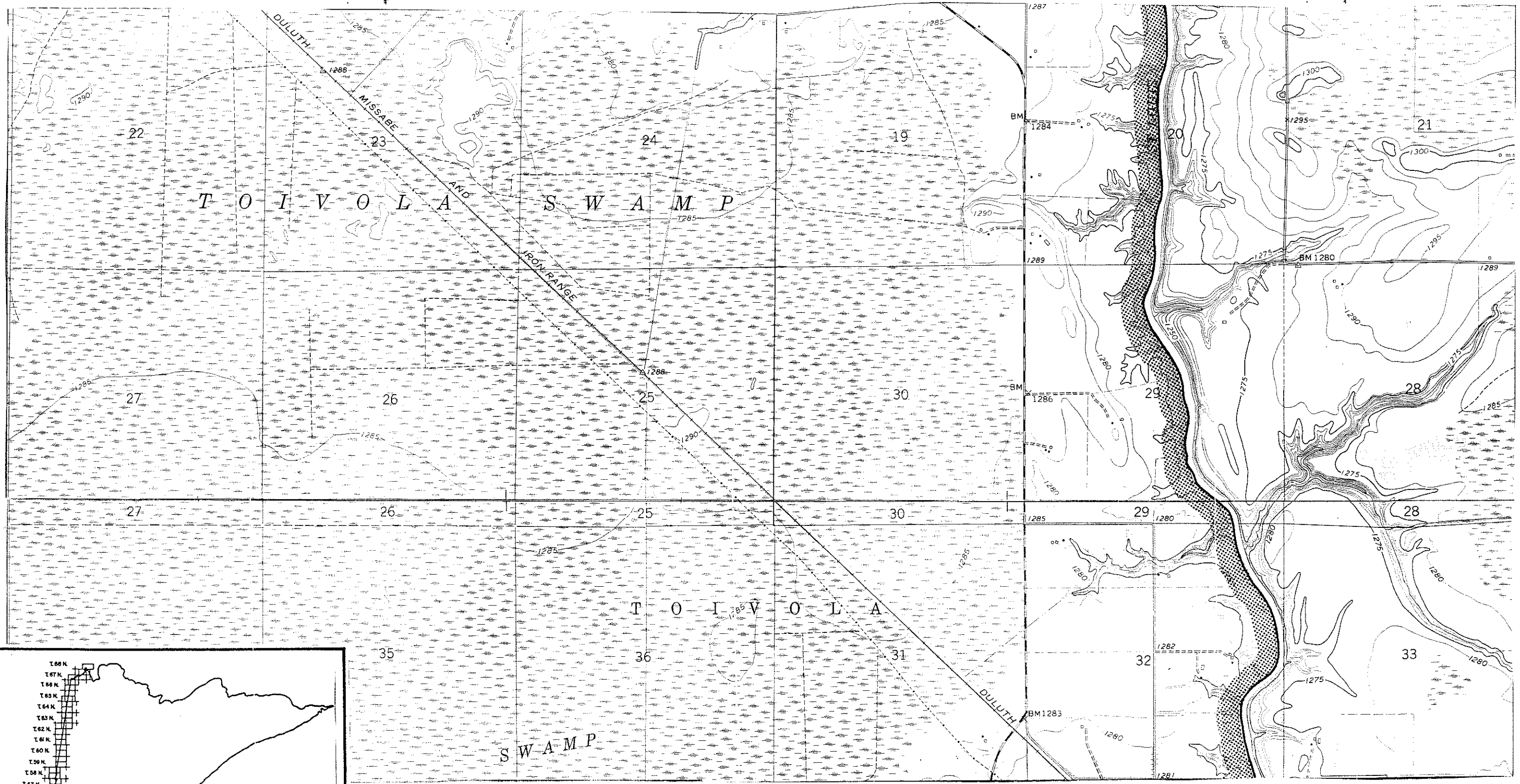


1854 Treaty Boundary

MAP 27 OF 57

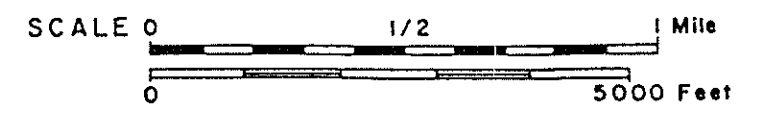


BASE MAP: Elmer
 1:24,000 U.S.G.S. Topographic
 Quadrangle sheets

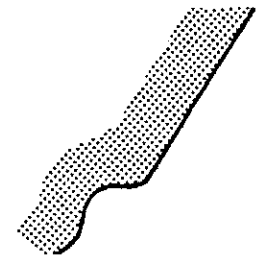
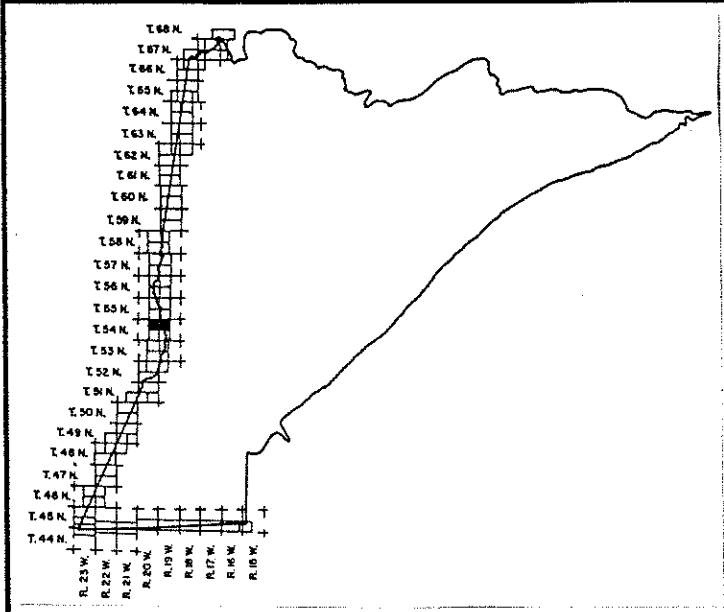
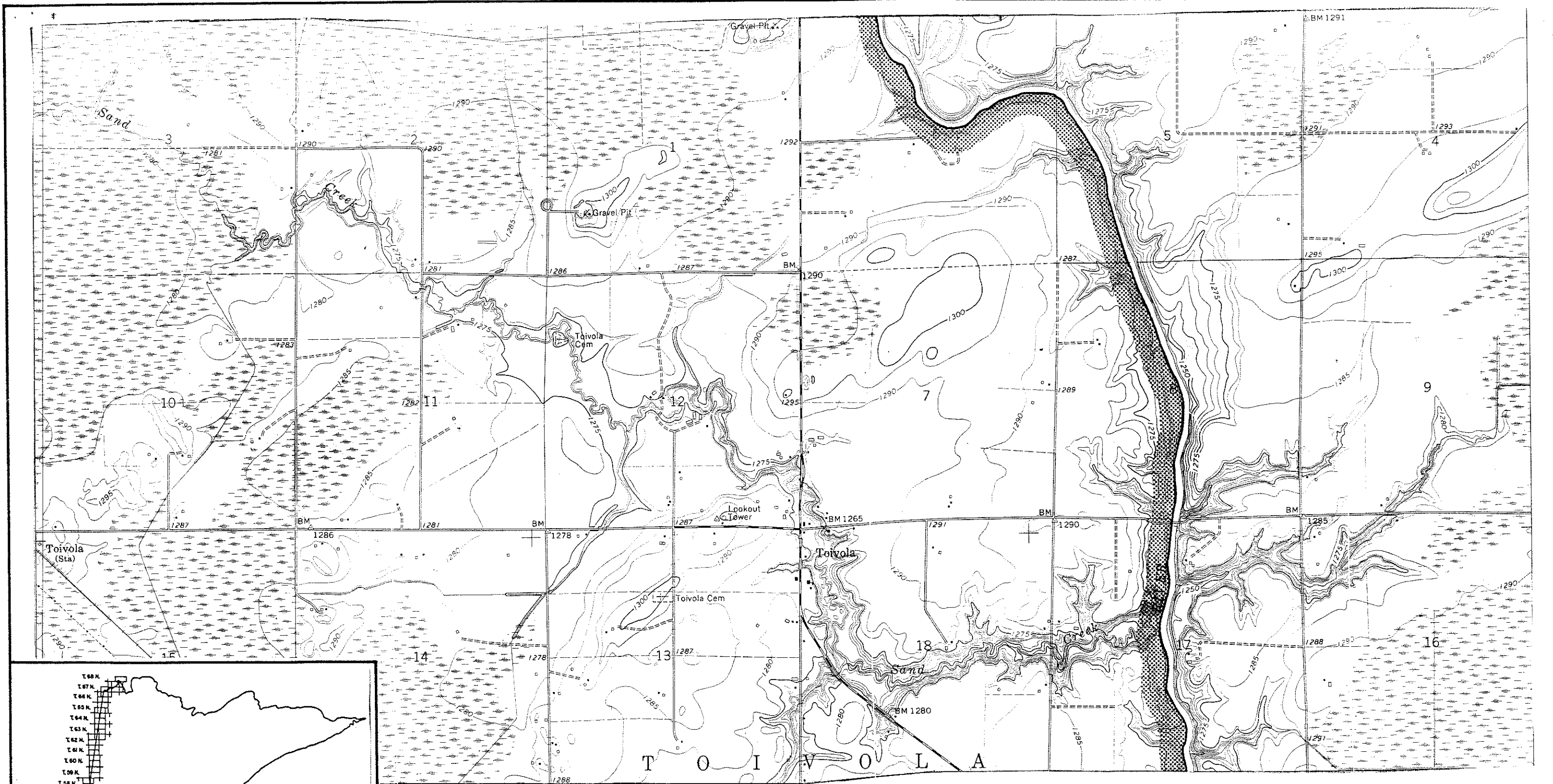


1854 Treaty Boundary

MAP 28 OF 57

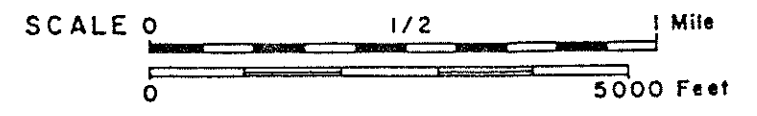


BASE MAP: Toivola, Elmer
 1:24,000 U.S.G.S. Topographic
 Quadrangle sheets


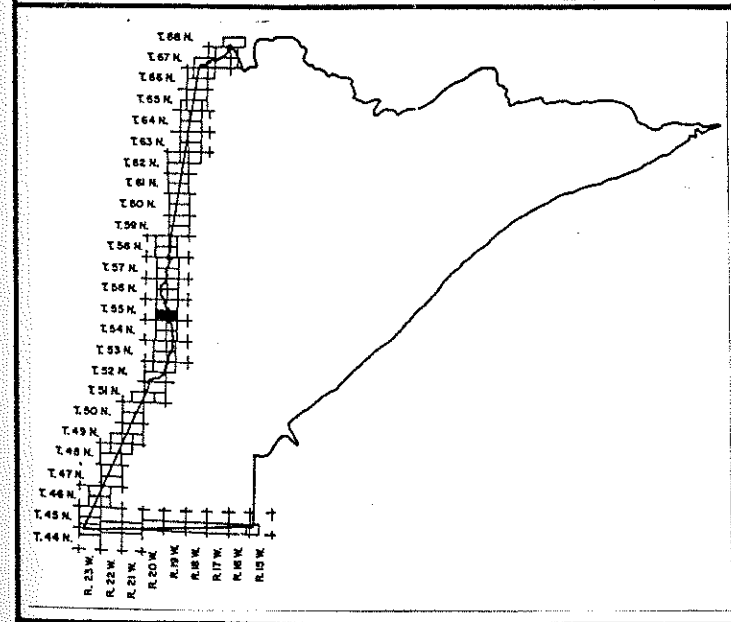
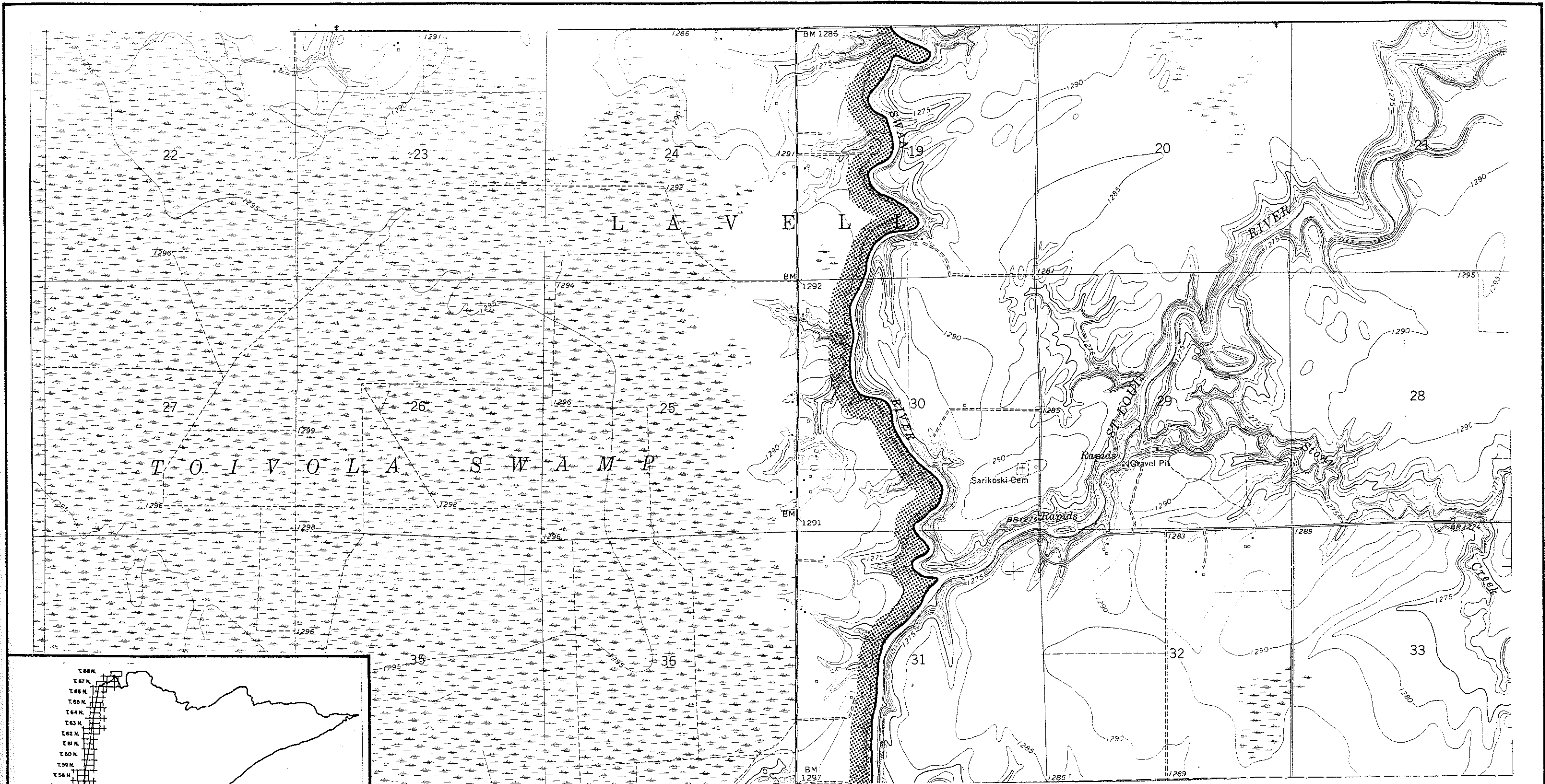


1854 Treaty Boundary

MAP 29 OF 57




BASE MAP: Toivola
1:24,000 U.S.G.S. Topographic
Quadrangle sheets

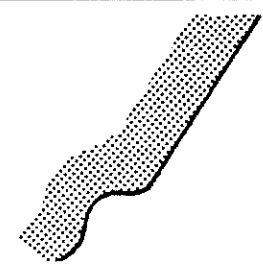
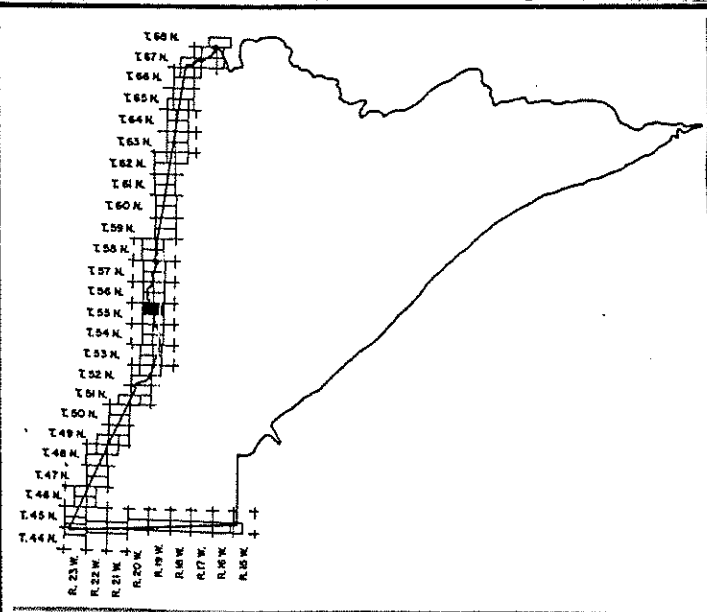
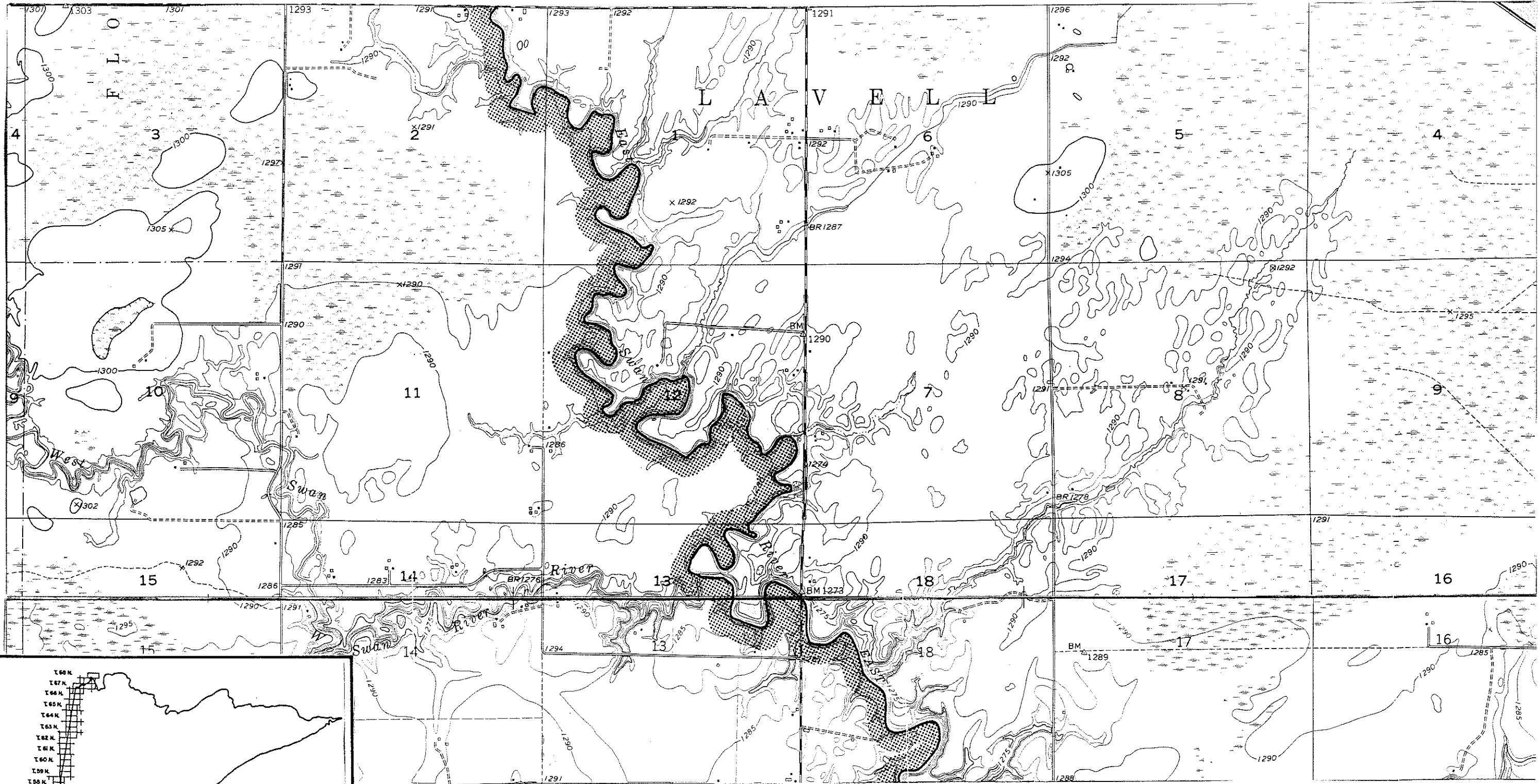


1854 Treaty Boundary

MAP 30 OF 57

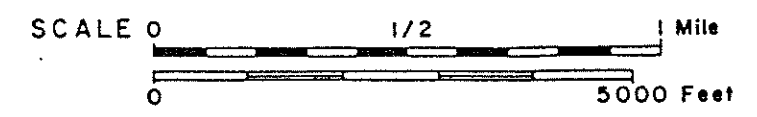


BASE MAP: Toivola
 1:24,000 U.S.G.S. Topographic
 Quadrangle sheets

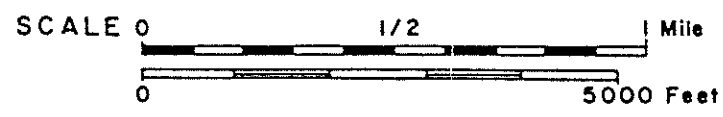
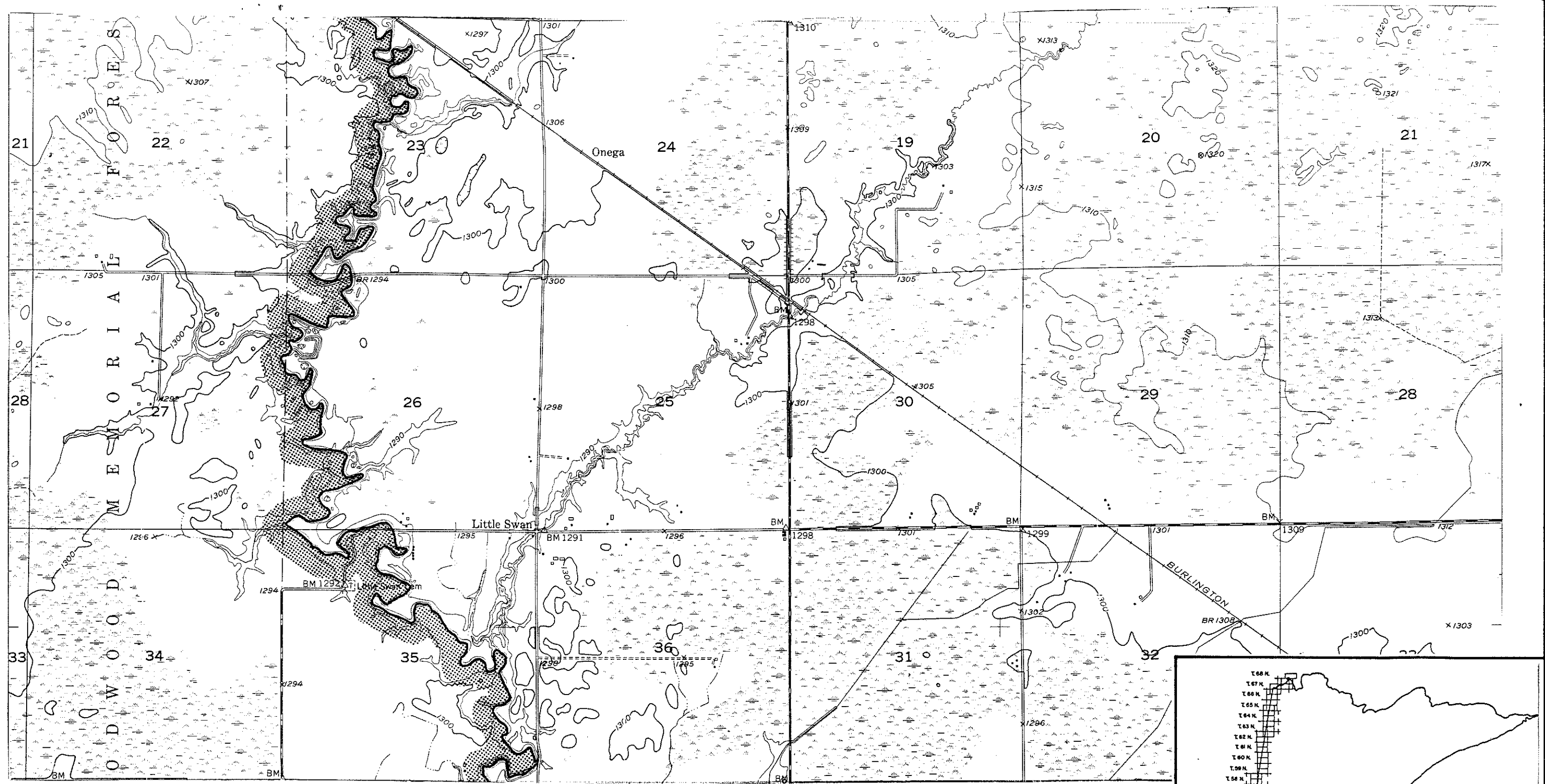


1854 Treaty Boundary

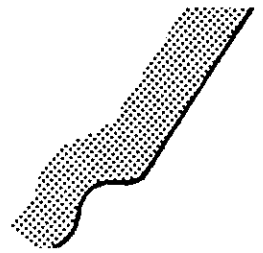
MAP 31 OF 57



BASE MAP: Little Swan Lake, Toivola
 1:24,000 U.S.G.S. Topographic
 Quadrangle sheets

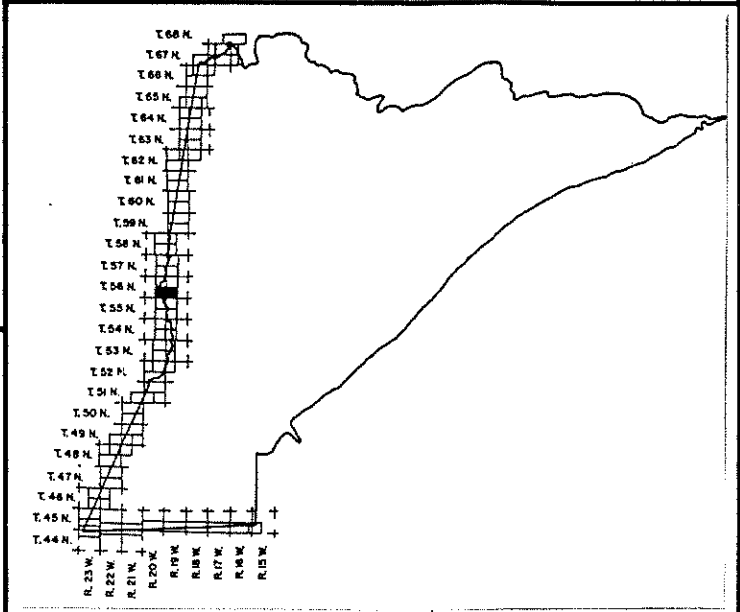


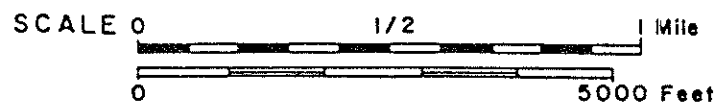
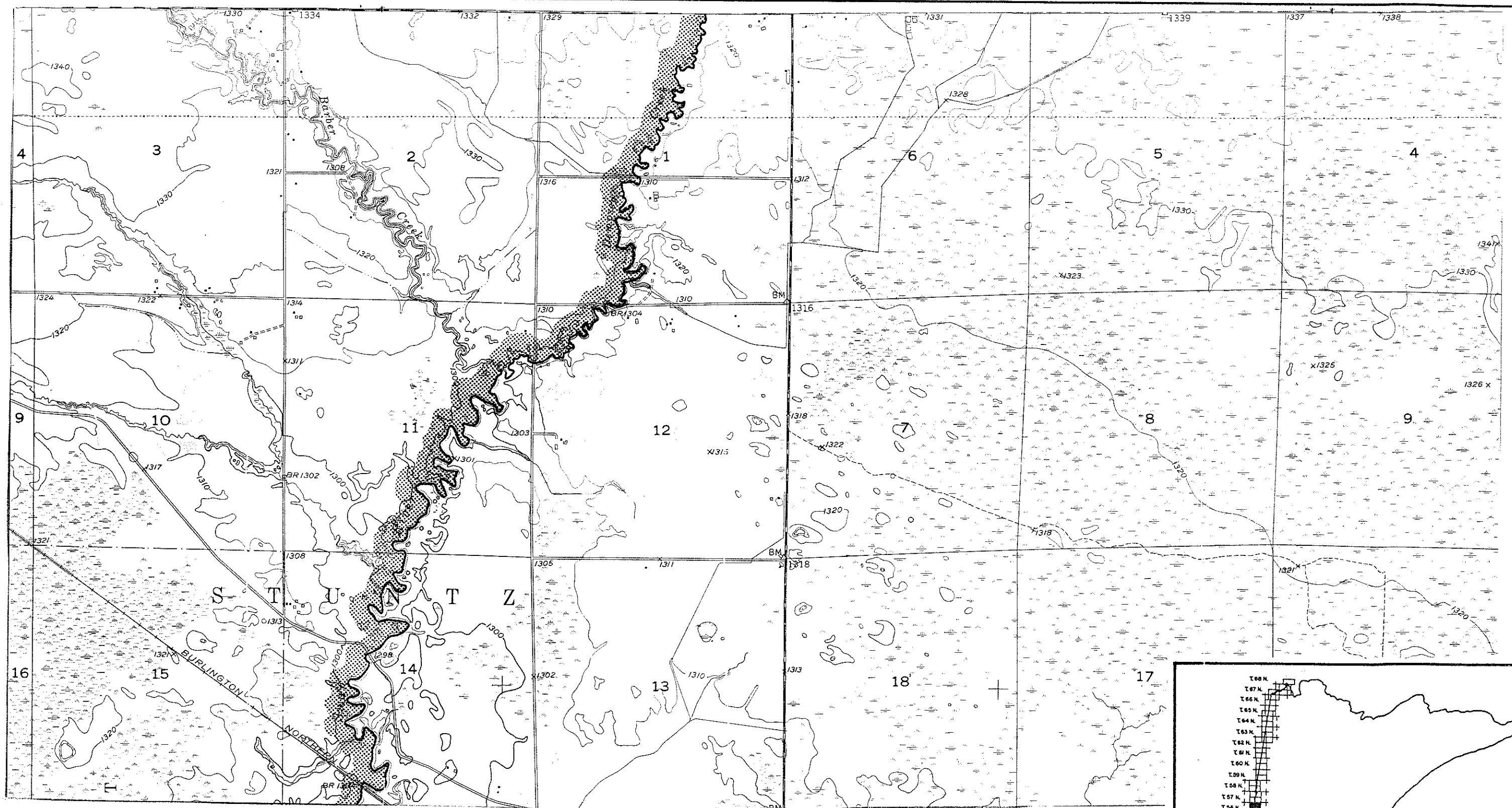
BASE MAP: Little Swan Lake
1:24,000 U.S.G.S. Topographic
Quadrangle sheets



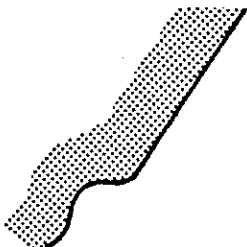
1854 Treaty Boundary

MAP 32 OF 57



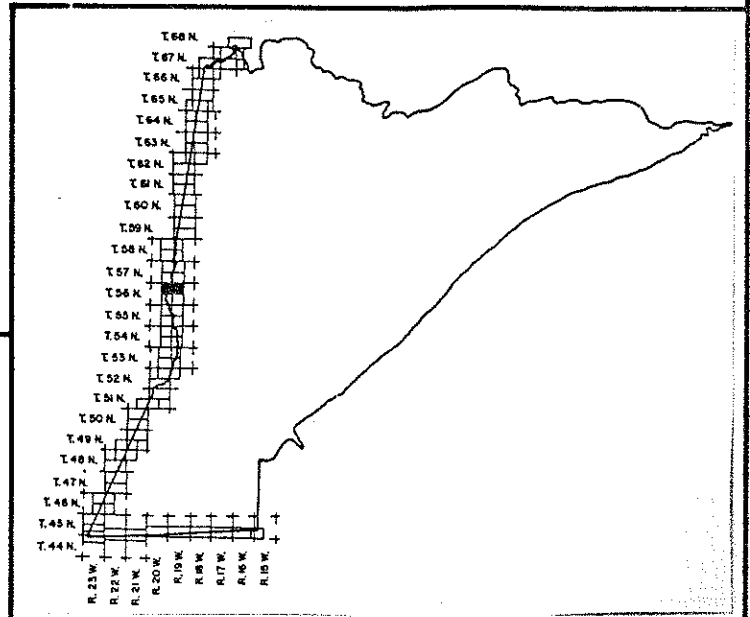


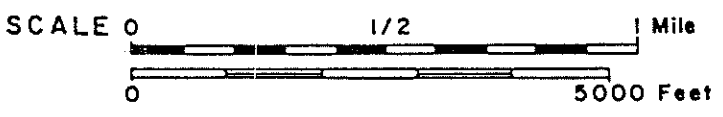
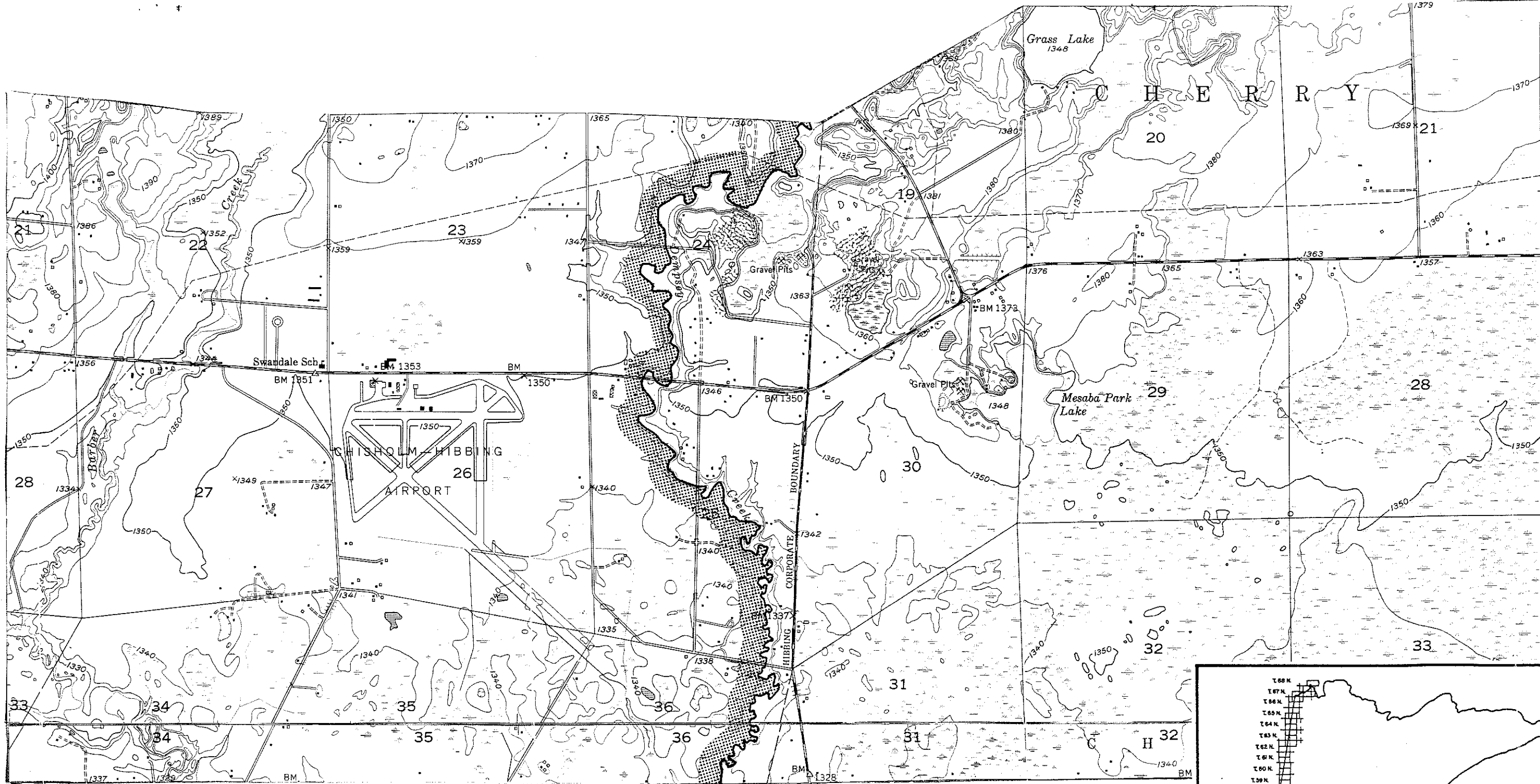
BASE MAP: Little Swan Lake
 1:24,000 U.S.G.S. Topographic
 Quadrangle sheets



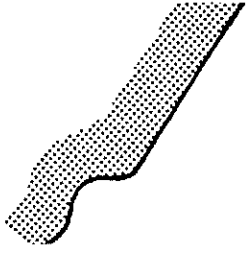
1854 Treaty Boundary

MAP 33 OF 57



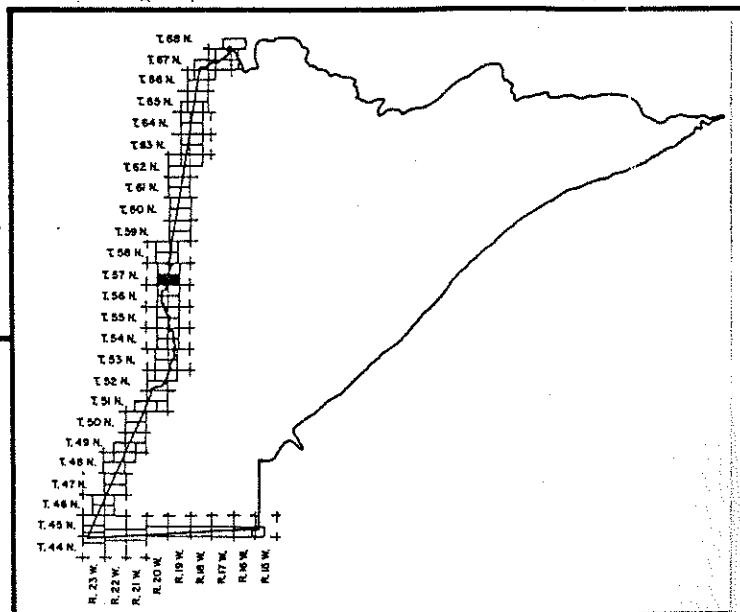



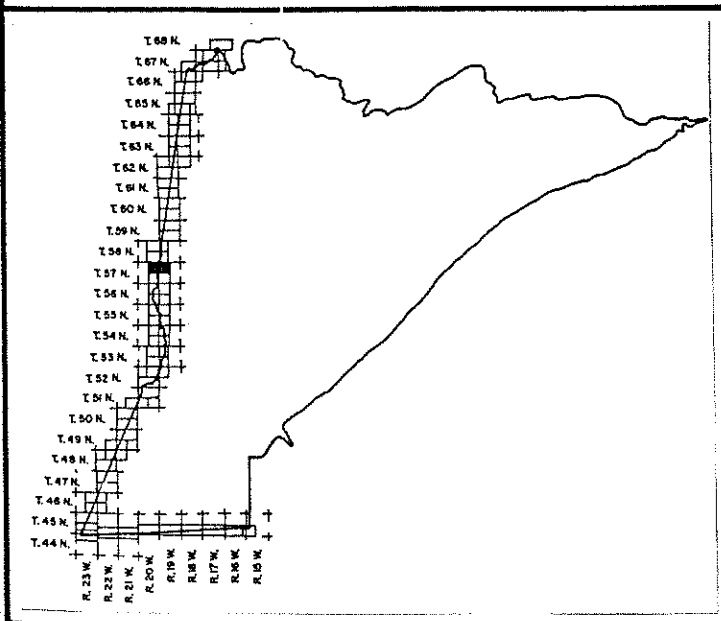
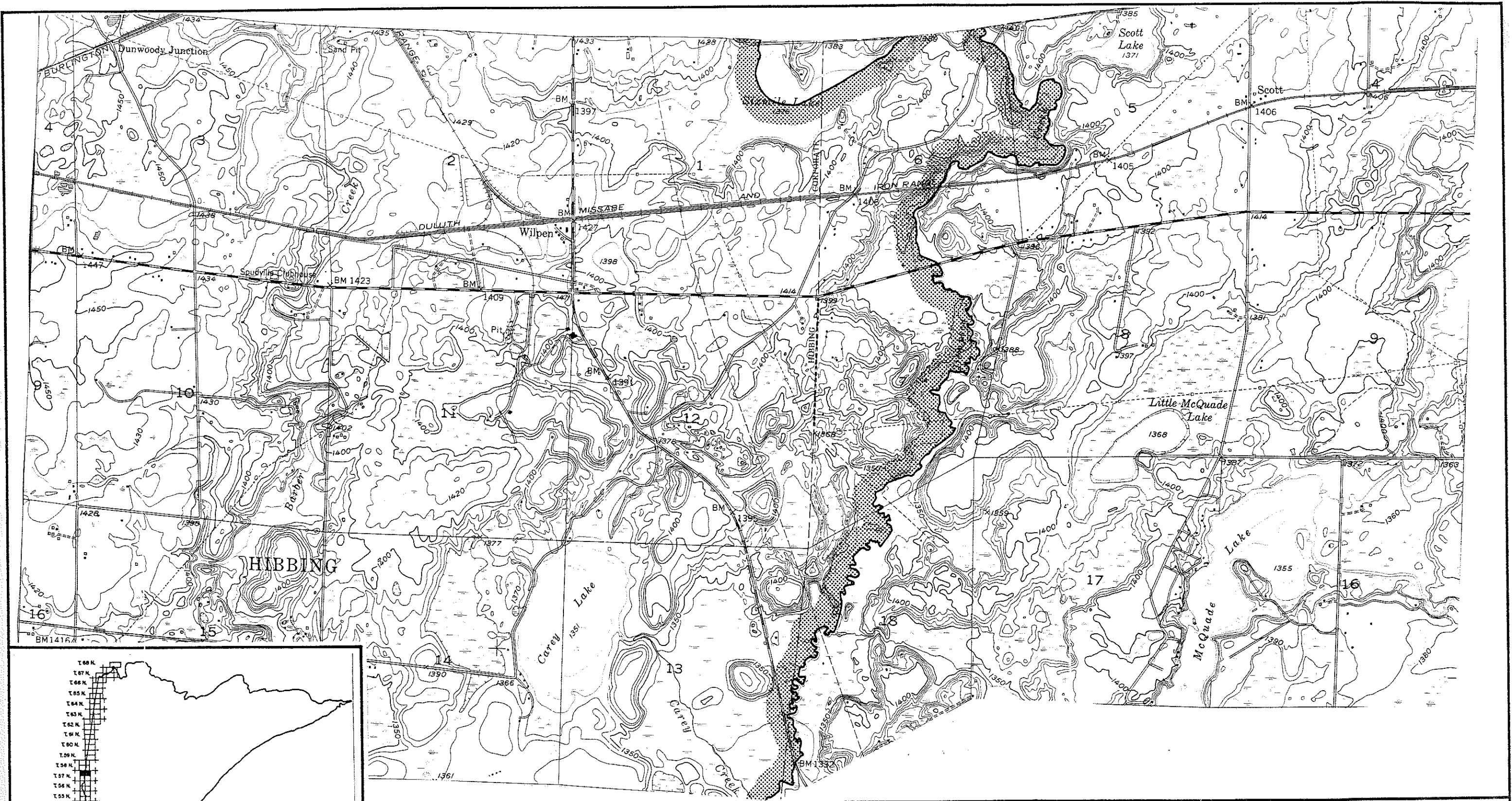
BASE MAP: Buhl
 1:24,000 U.S.G.S. Topographic
 Quadrangle sheets



1854 Treaty Boundary


MAP 34 OF 57



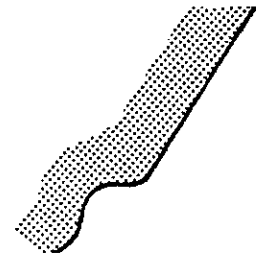
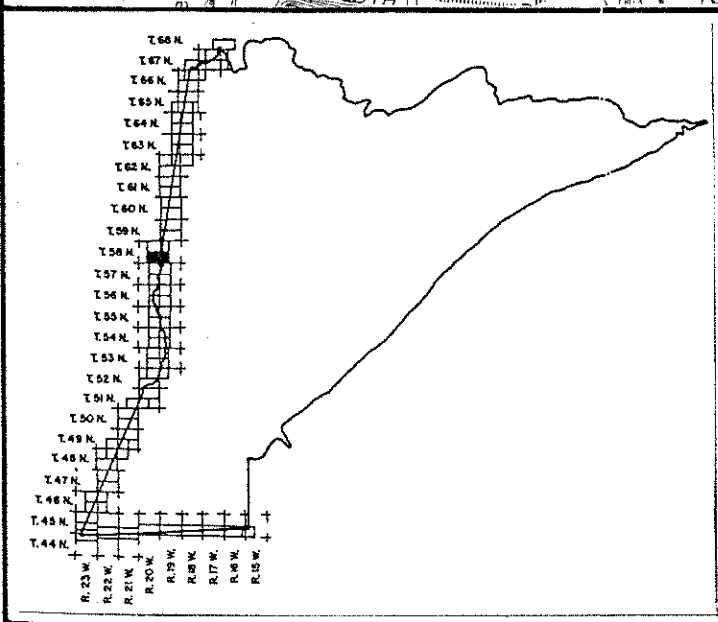
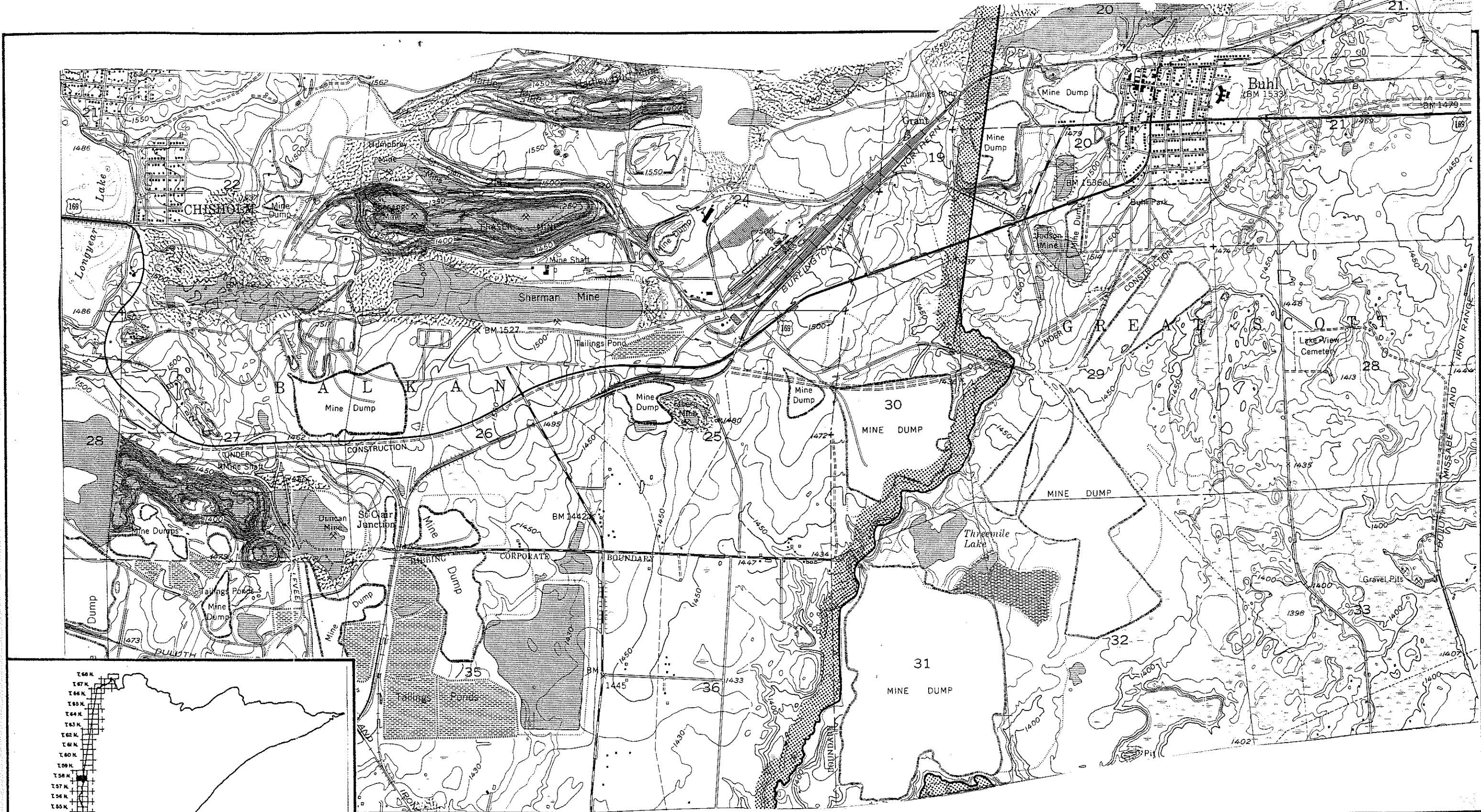


1854 Treaty Boundary

MAP 35 OF 57

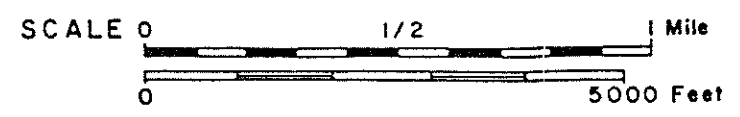


BASE MAP: Buhl
 1:24,000 U.S.G.S. Topographic
 Quadrangle sheets

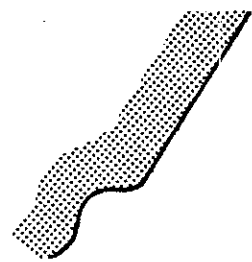
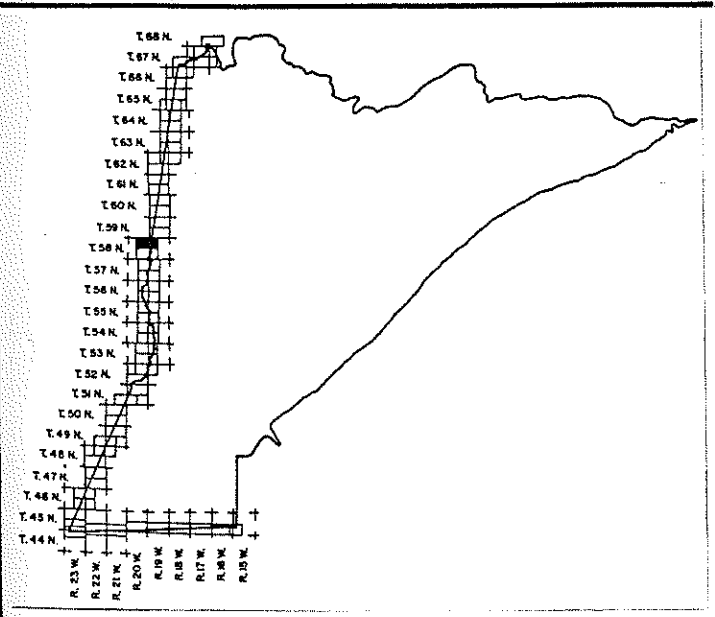
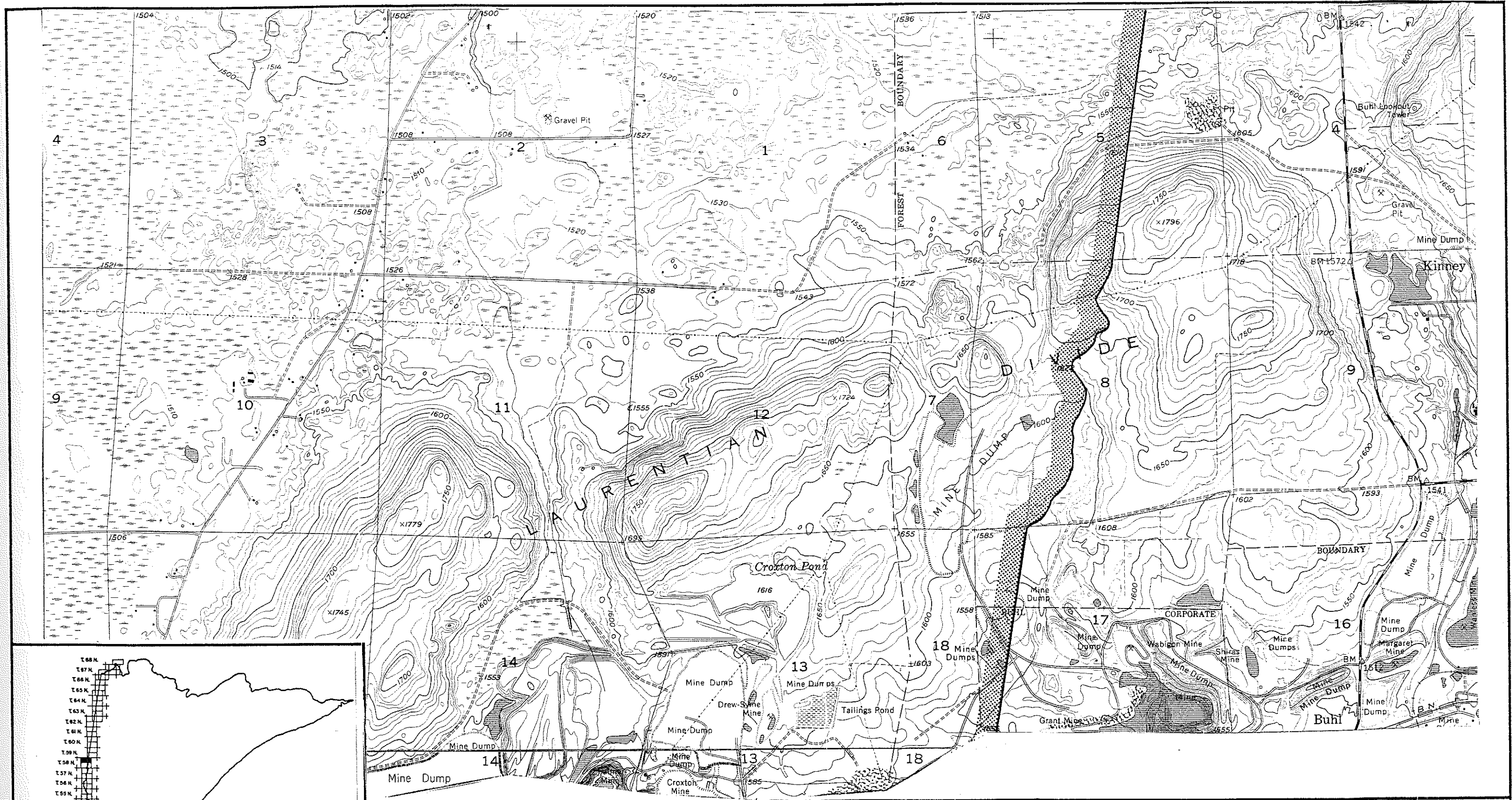


1854 Treaty Boundary

MAP 36 OF 57

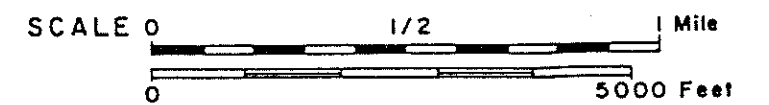


BASE MAP: Buhl
 1:24,000 U.S.G.S. Topographic
 Quadrangle sheets

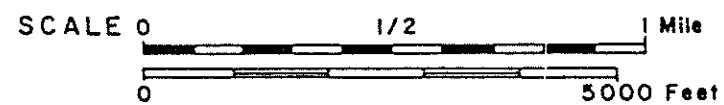
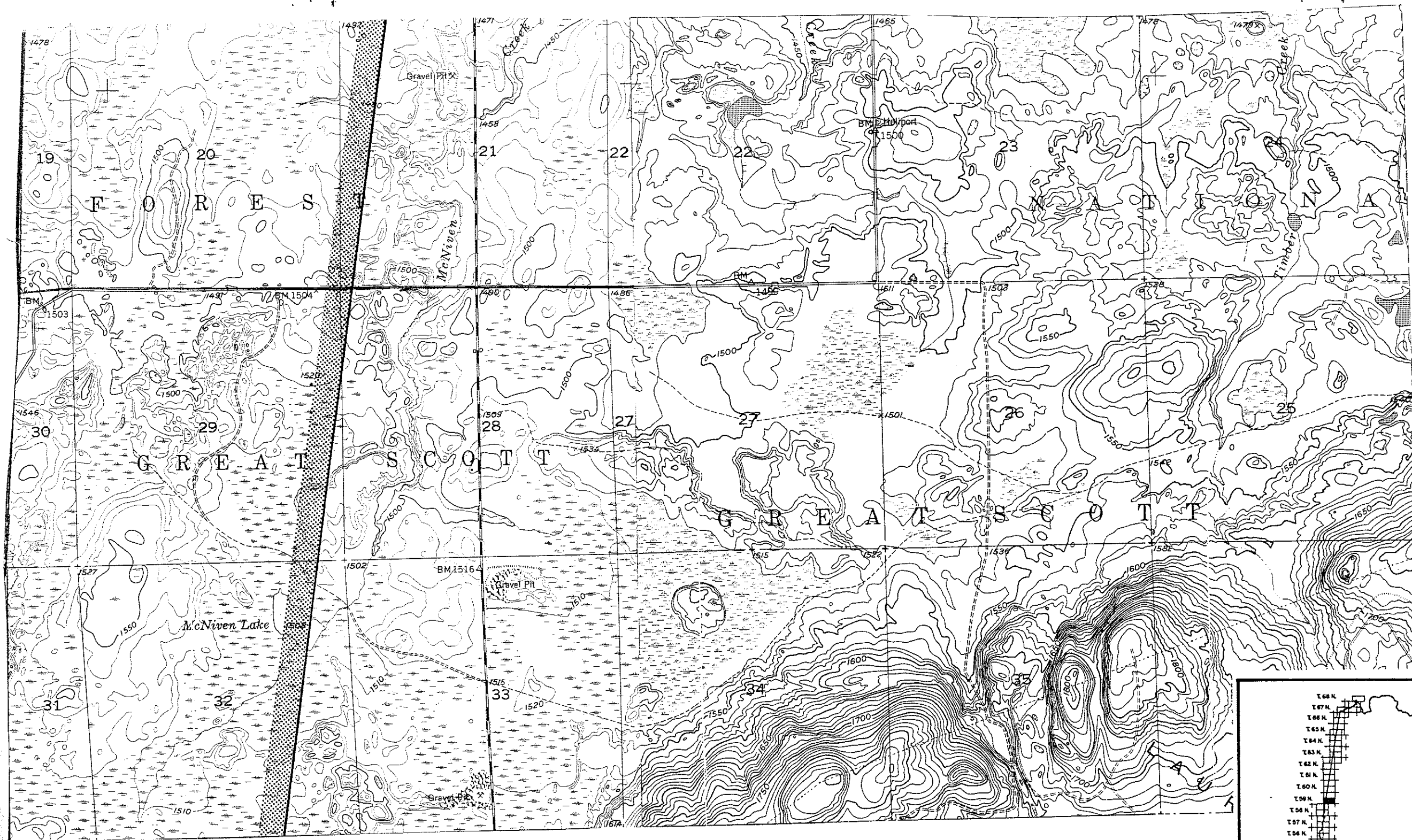


1854 Treaty Boundary


MAP 37 OF 57



BASE MAP: Dewey Lake, Buhl
1:24,000 U.S.G.S. Topographic
Quadrangle sheets

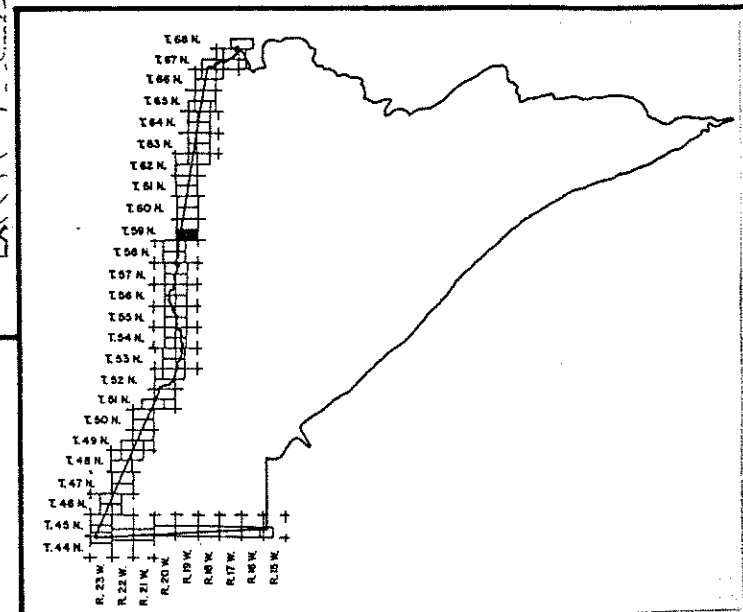



BASE MAP: Kinney, Dewey Lake
 1:24,000 U.S.G.S. Topographic
 Quadrangle sheets




1854 Treaty Boundary

MAP 38 OF 57



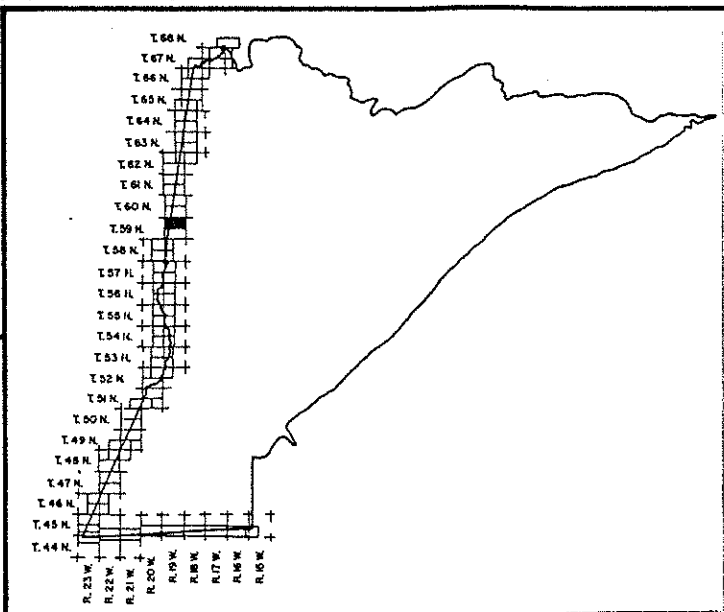


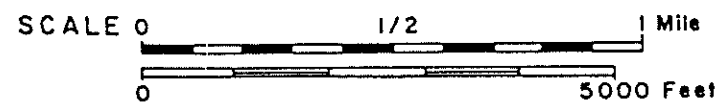
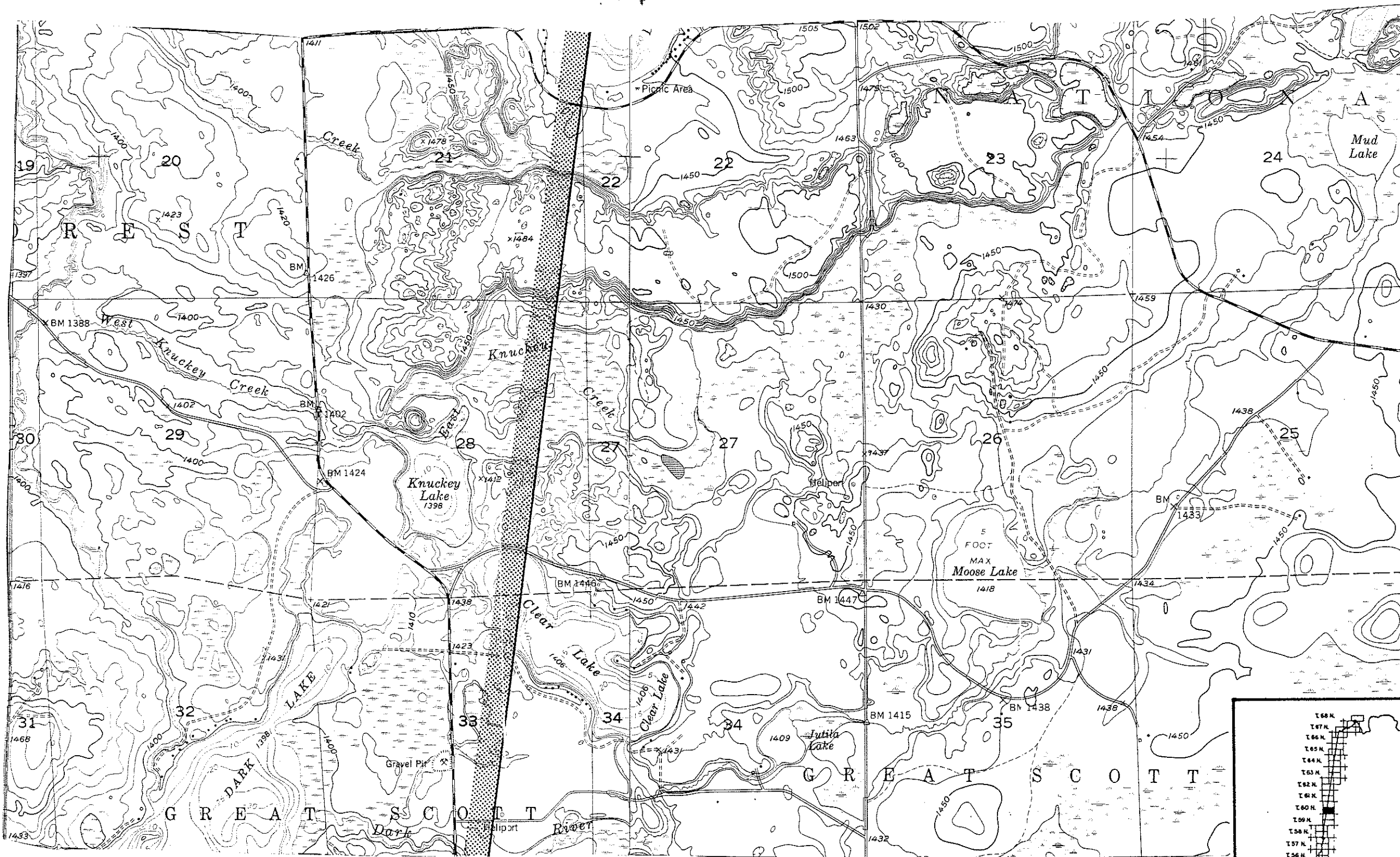
BASE MAP: Dewey Lake
 1:24,000 U.S.G.S. Topographic
 Quadrangle sheets



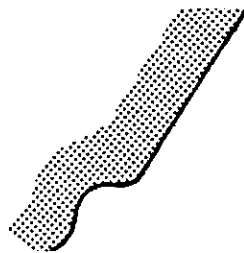
1854 Treaty Boundary

MAP 39 OF 57



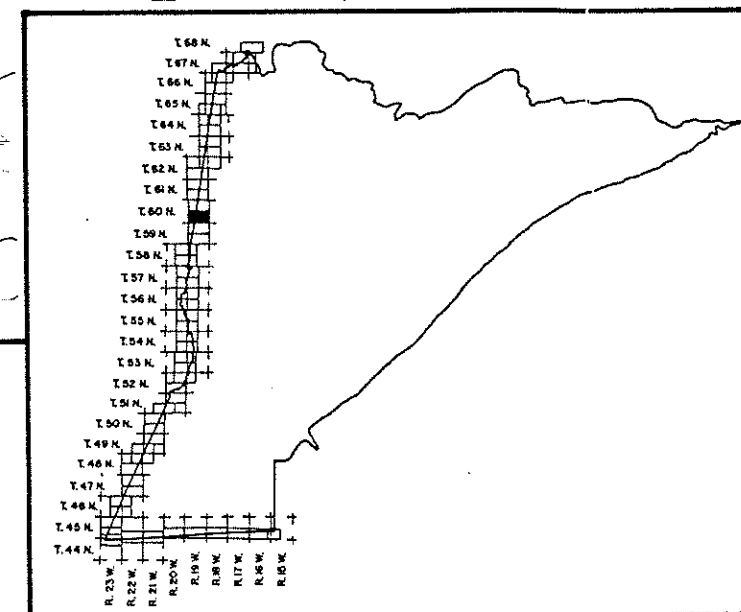


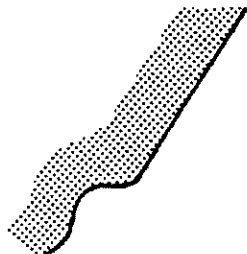
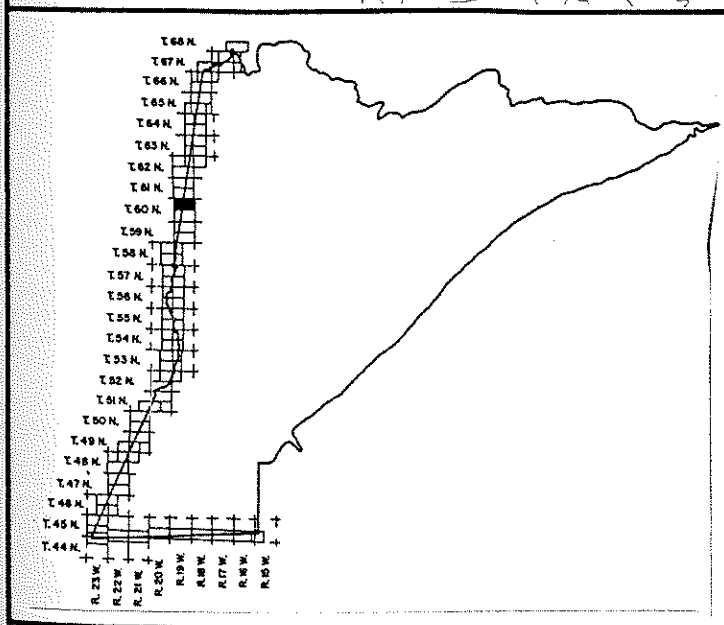
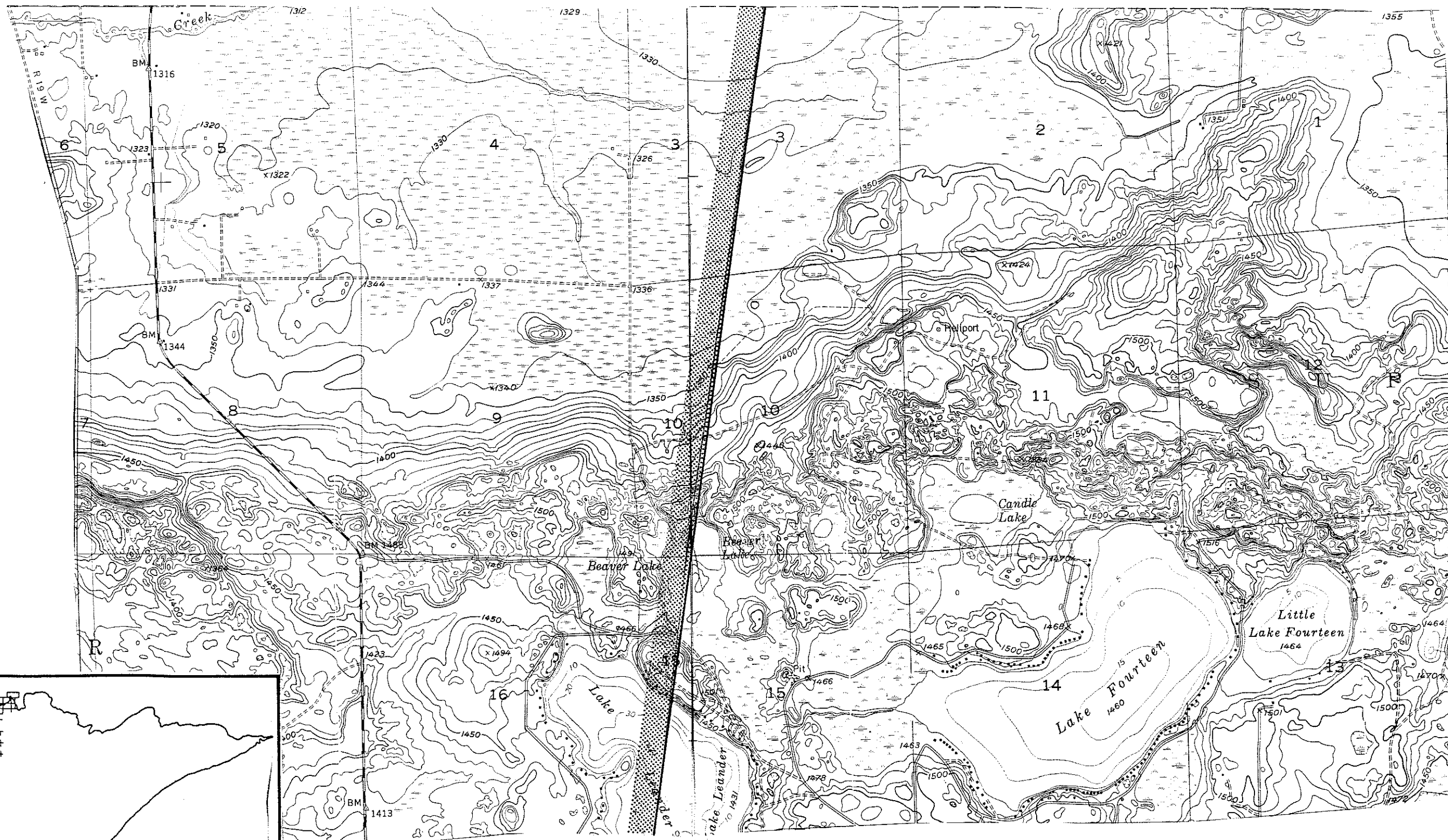
BASE MAP: Dark Lake
 1:24,000 U.S.G.S. Topographic
 Quadrangle sheets



1854 Treaty Boundary

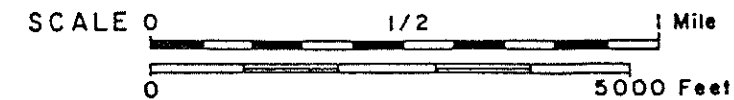
MAP 40 OF 57




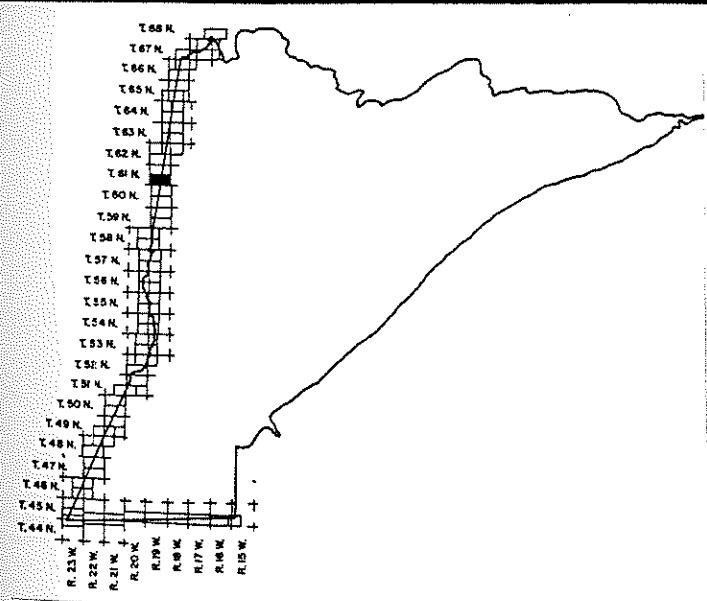
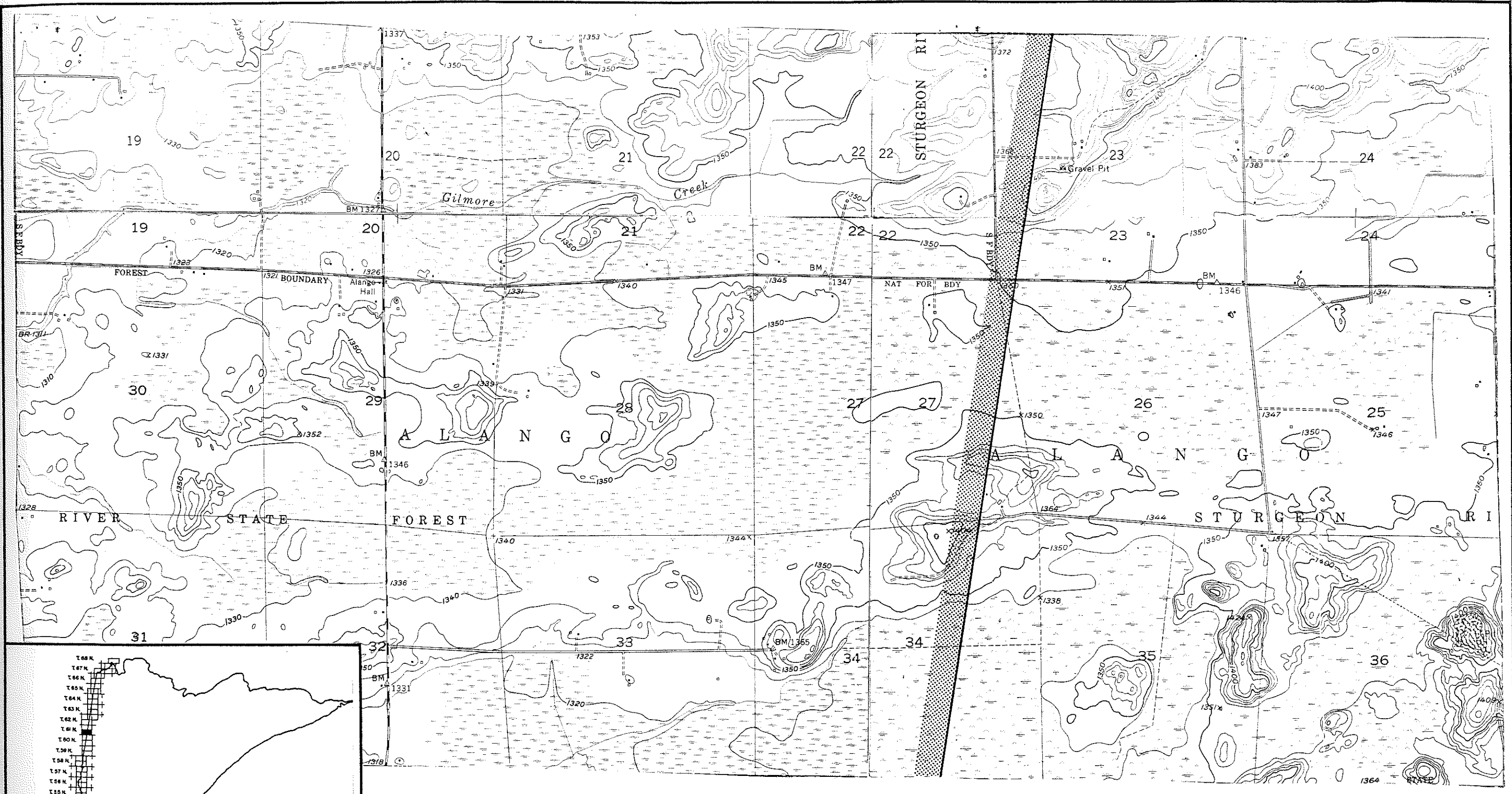


1854 Treaty Boundary

MAP 41 OF 57

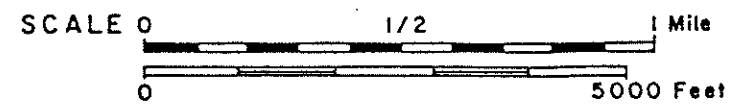


BASE MAP: Idington, Dark Lake
 1:24,000 U.S.G.S. Topographic
 Quadrangle sheets

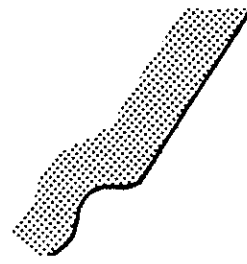
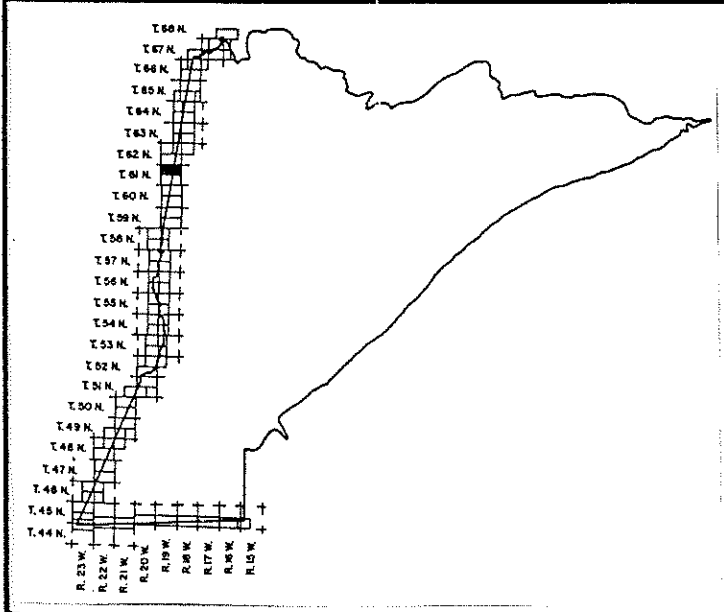
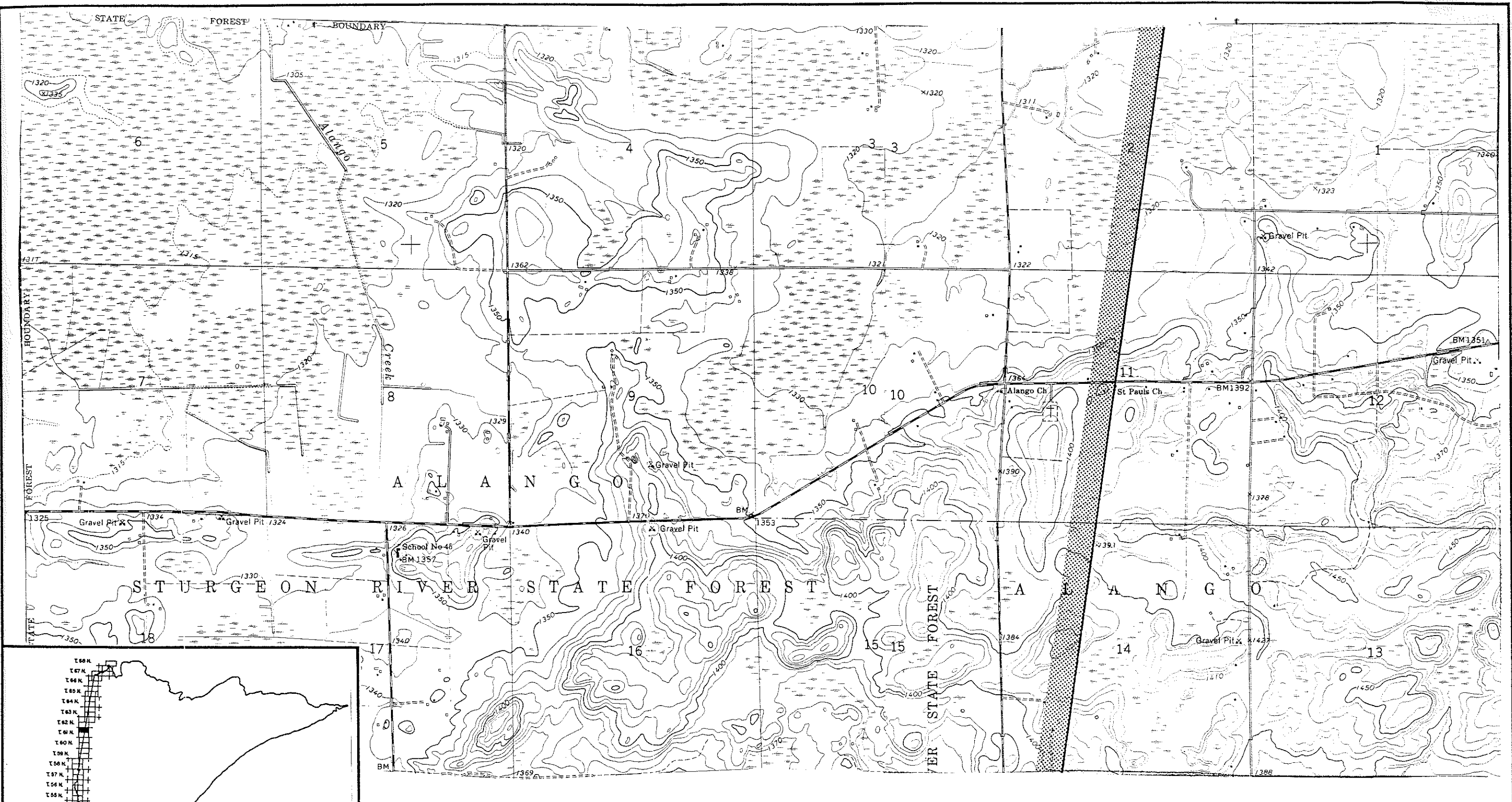


1854 Treaty Boundary

MAP 42 OF 57




BASE MAP: Linden Grove, Dark Lake, Cook
 1:24,000 U.S.G.S. Topographic
 Quadrangle sheets


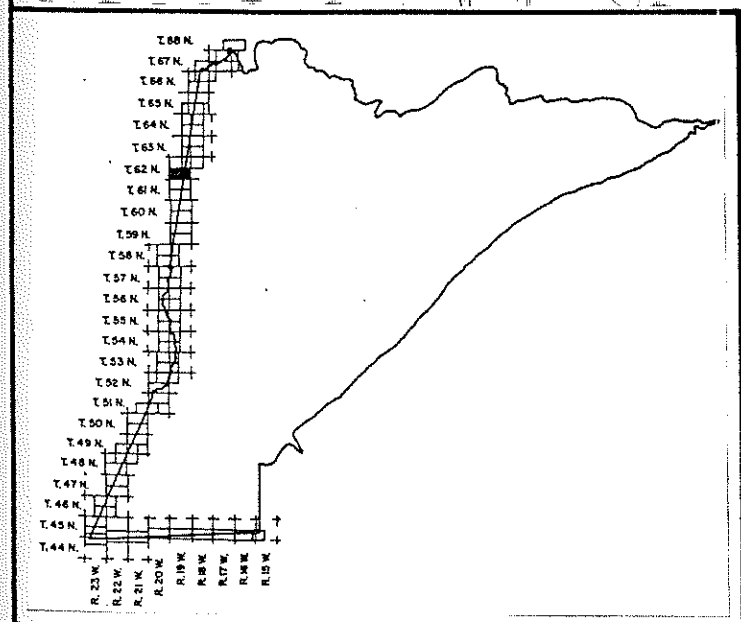
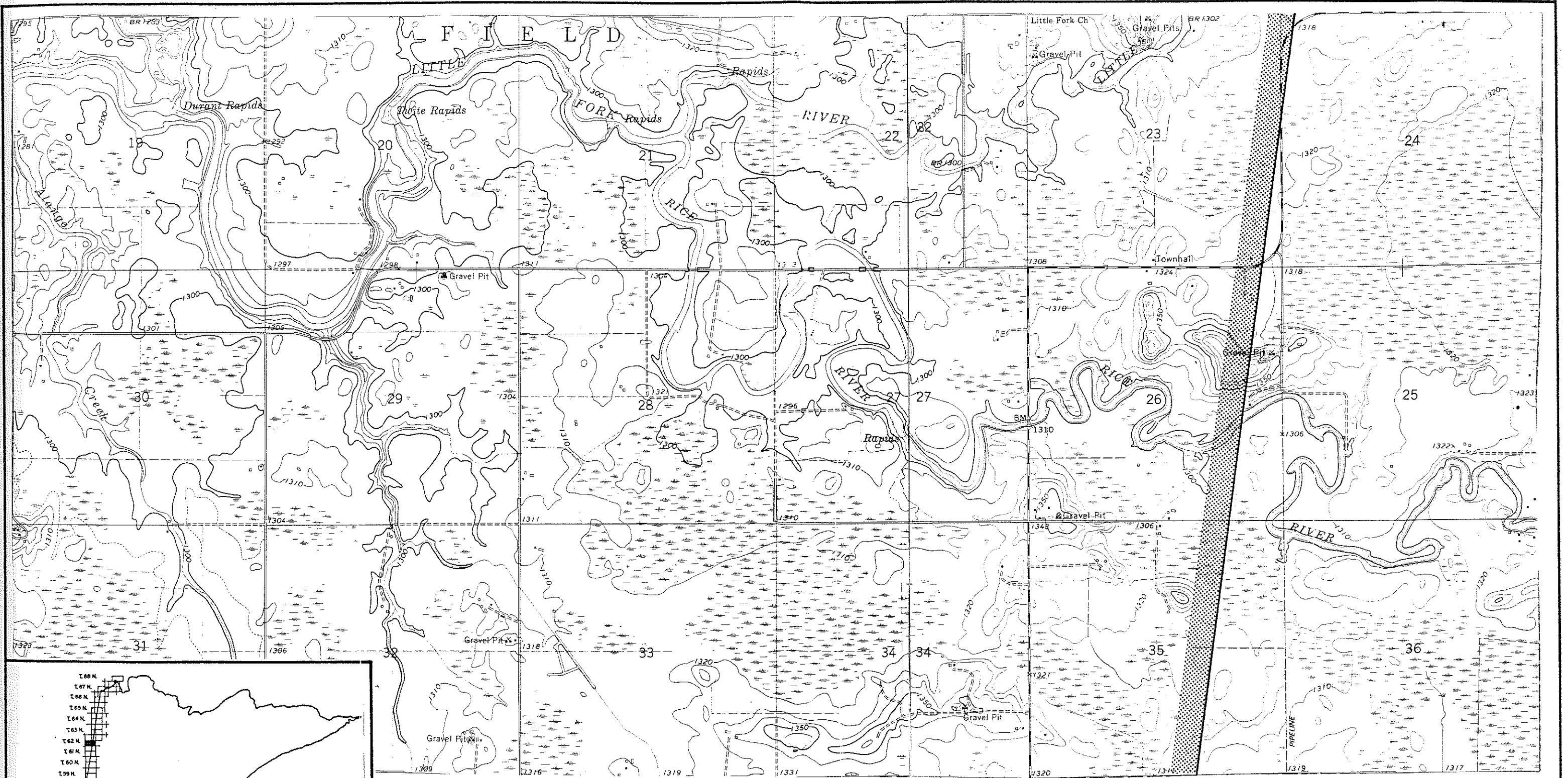


1854 Treaty Boundary

MAP 43 OF 57

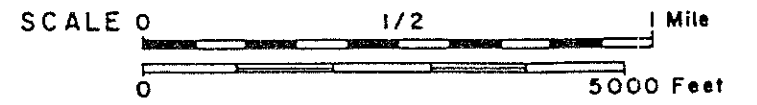


BASE MAP: Linden Grove, Cook
 1:24,000 U.S.G.S. Topographic
 Quadrangle sheets

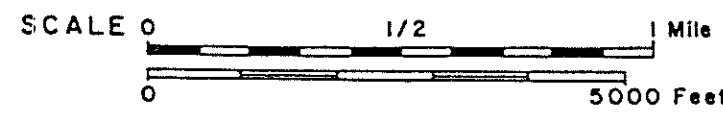
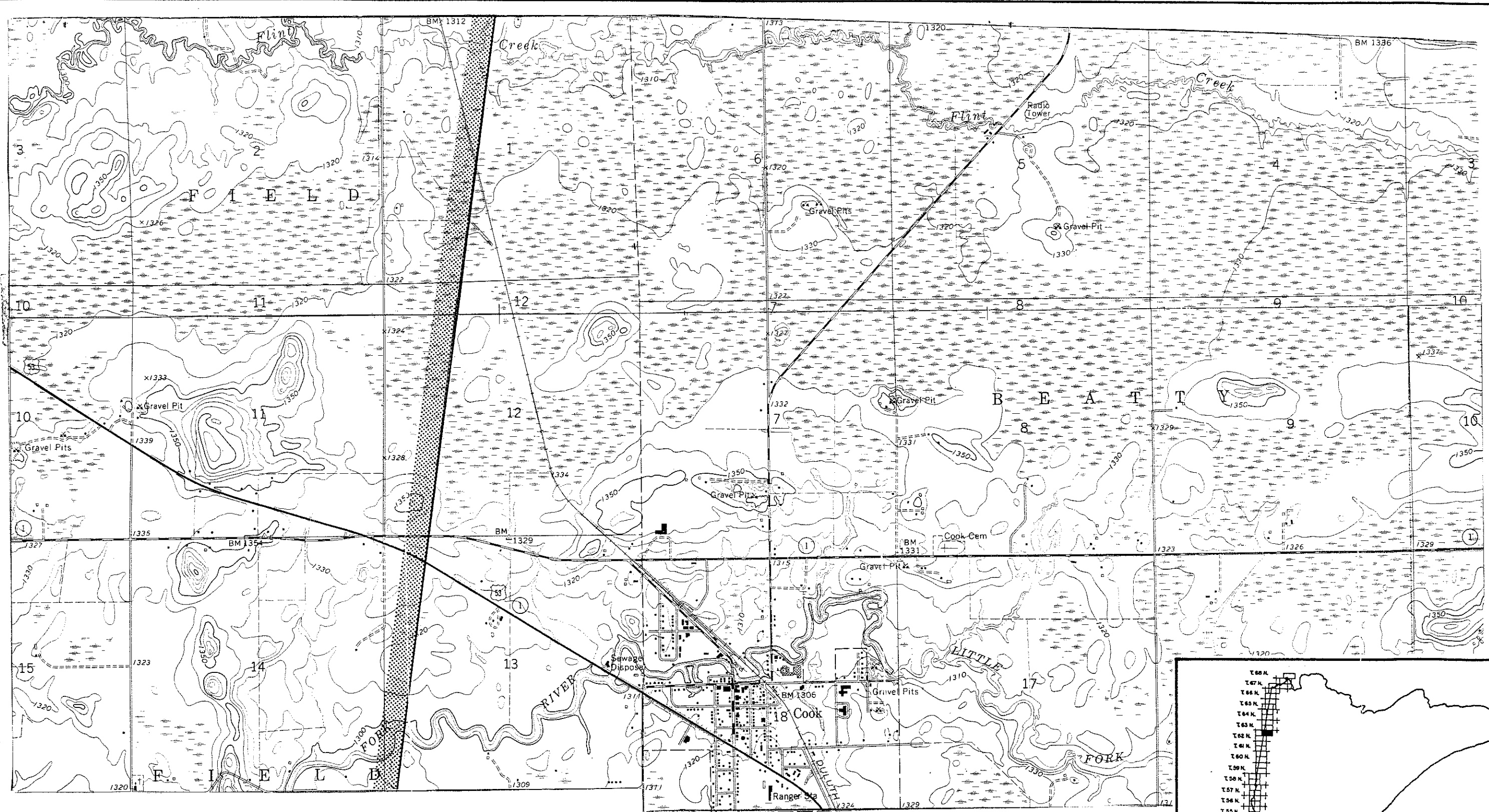


1854 Treaty Boundary


MAP 44 OF 57



BASE MAP: Linden Grove, Cook
 1:24,000 U.S.G.S. Topographic
 Quadrangle sheets

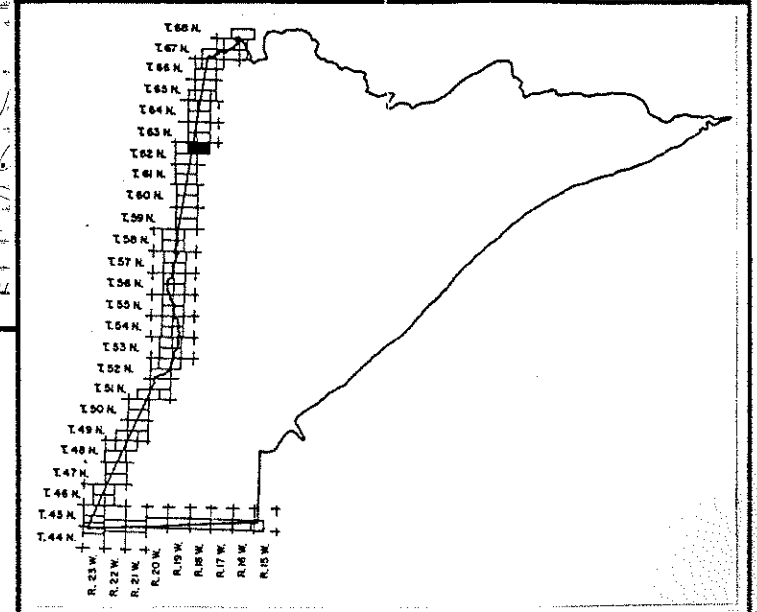


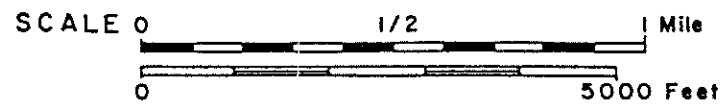
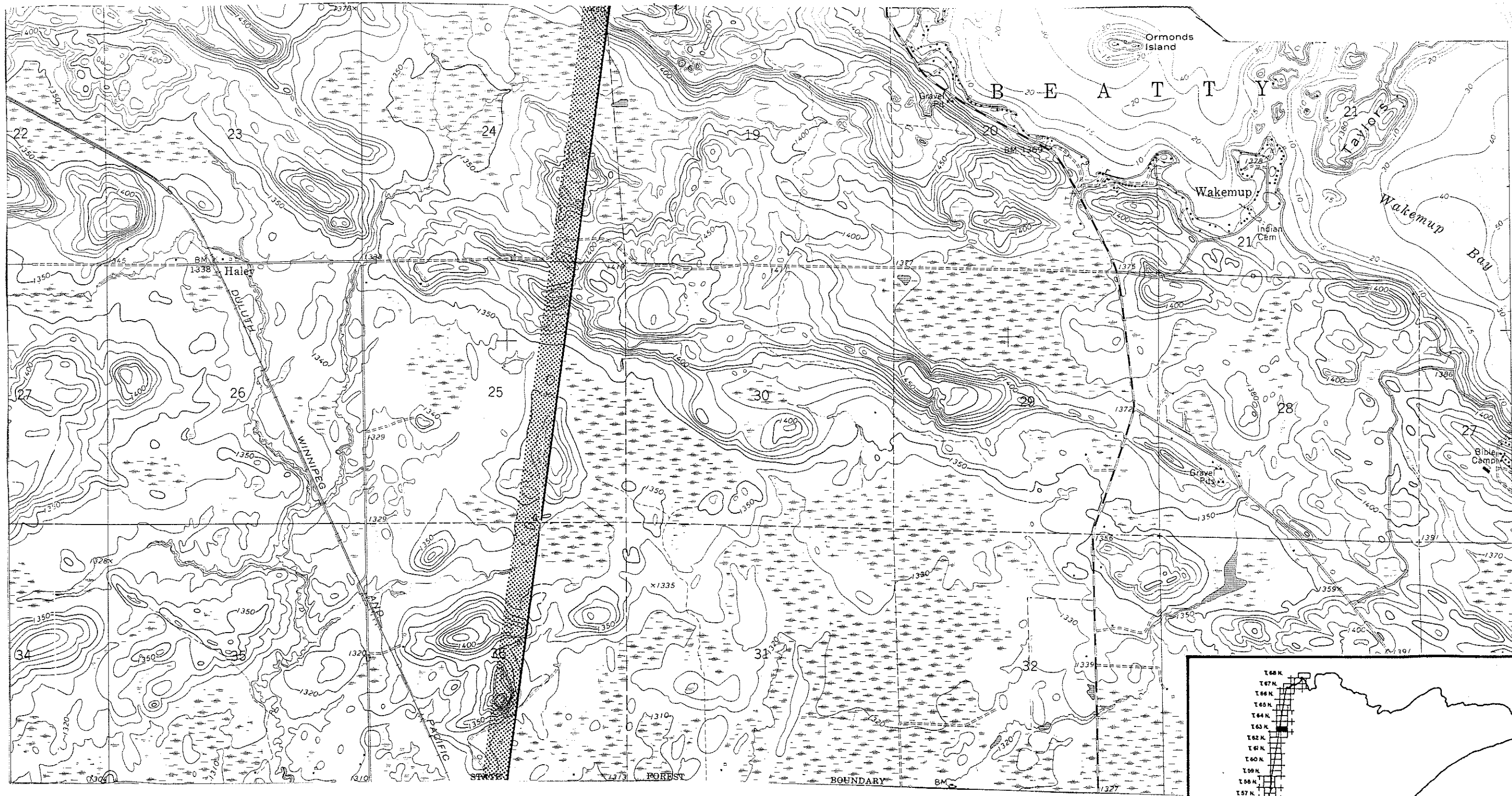
BASE MAP: Haley, Cook
1:24,000 U.S.G.S. Topographic
Quadrangle sheets



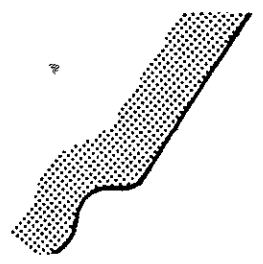
1854 Treaty Boundary

MAP 45 OF 57



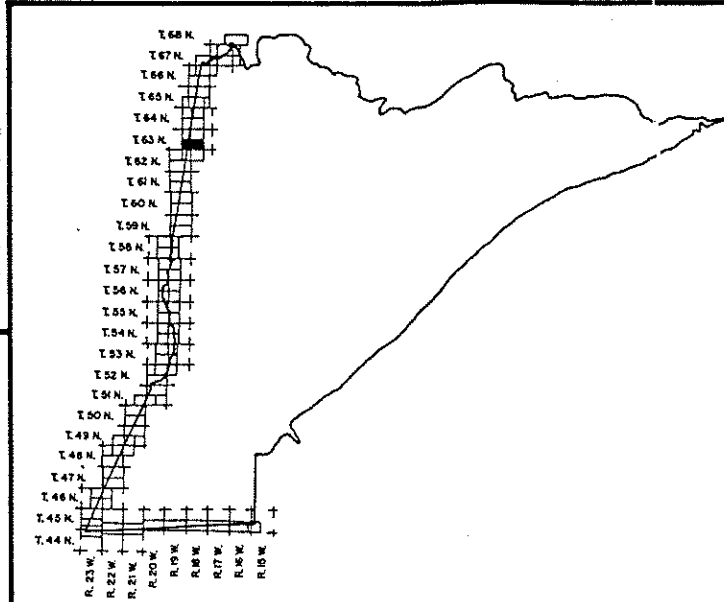


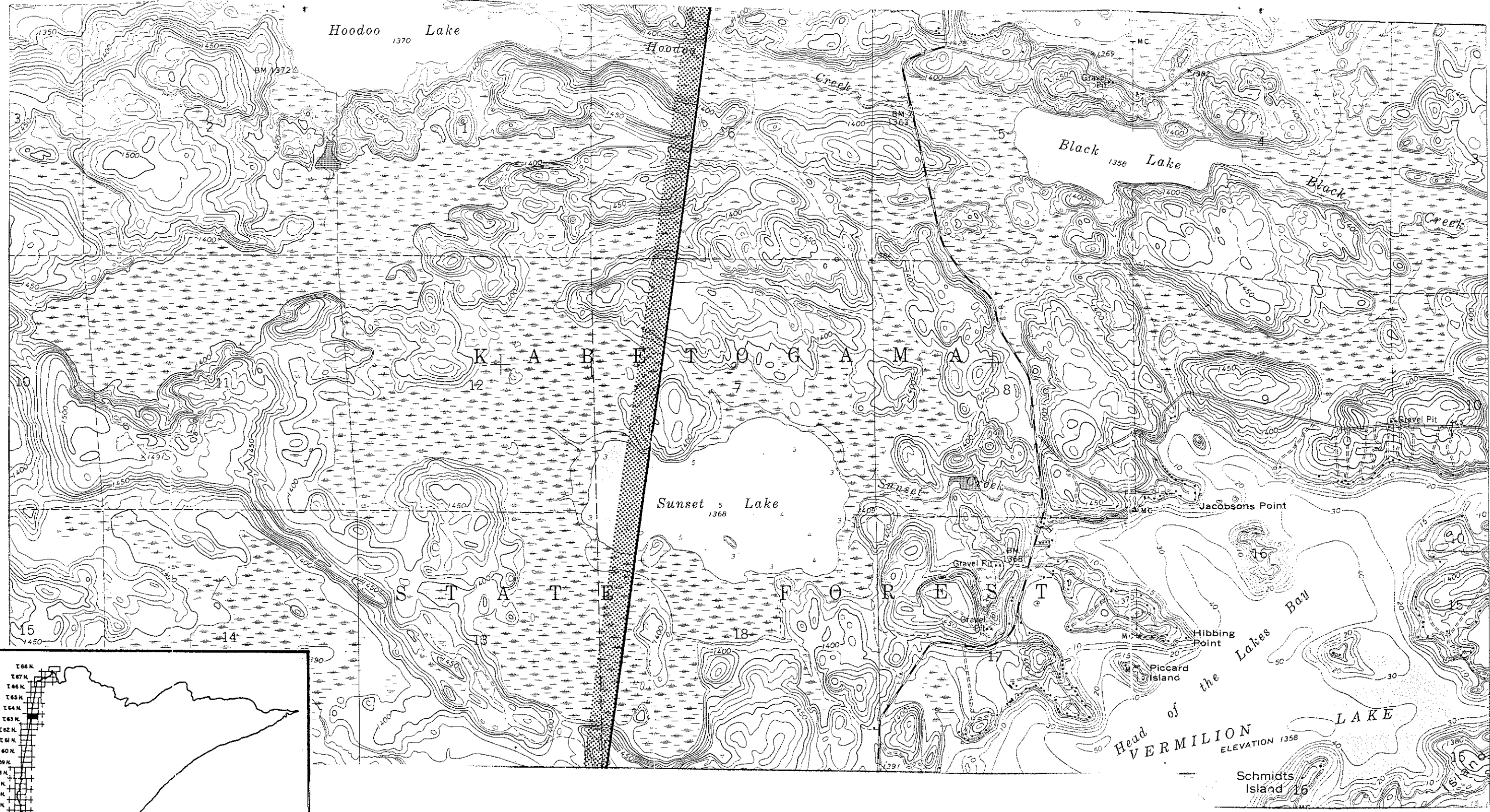
BASE MAP: Haley
 1:24,000 U.S.G.S. Topographic
 Quadrangle sheets



1854 Treaty Boundary

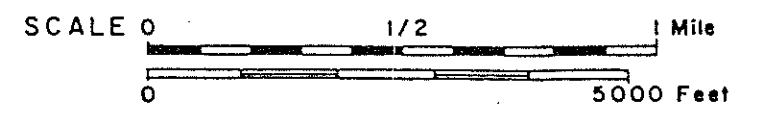
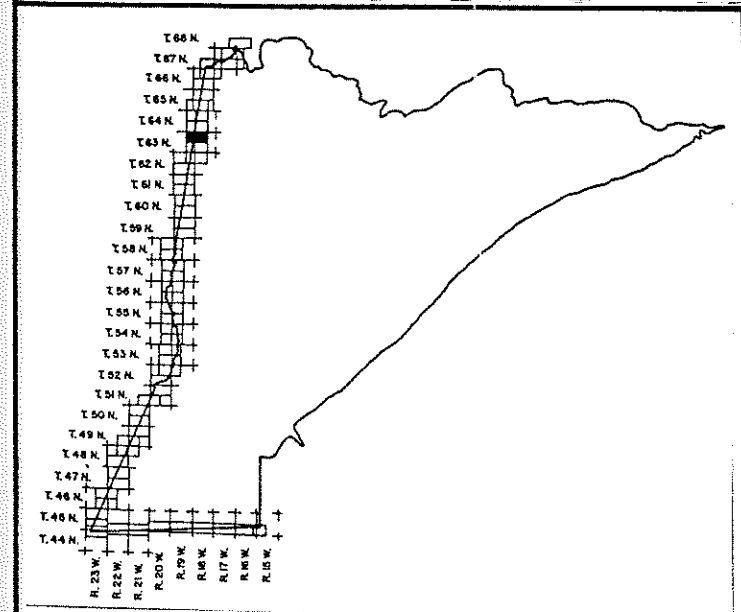
MAP 46 OF 57



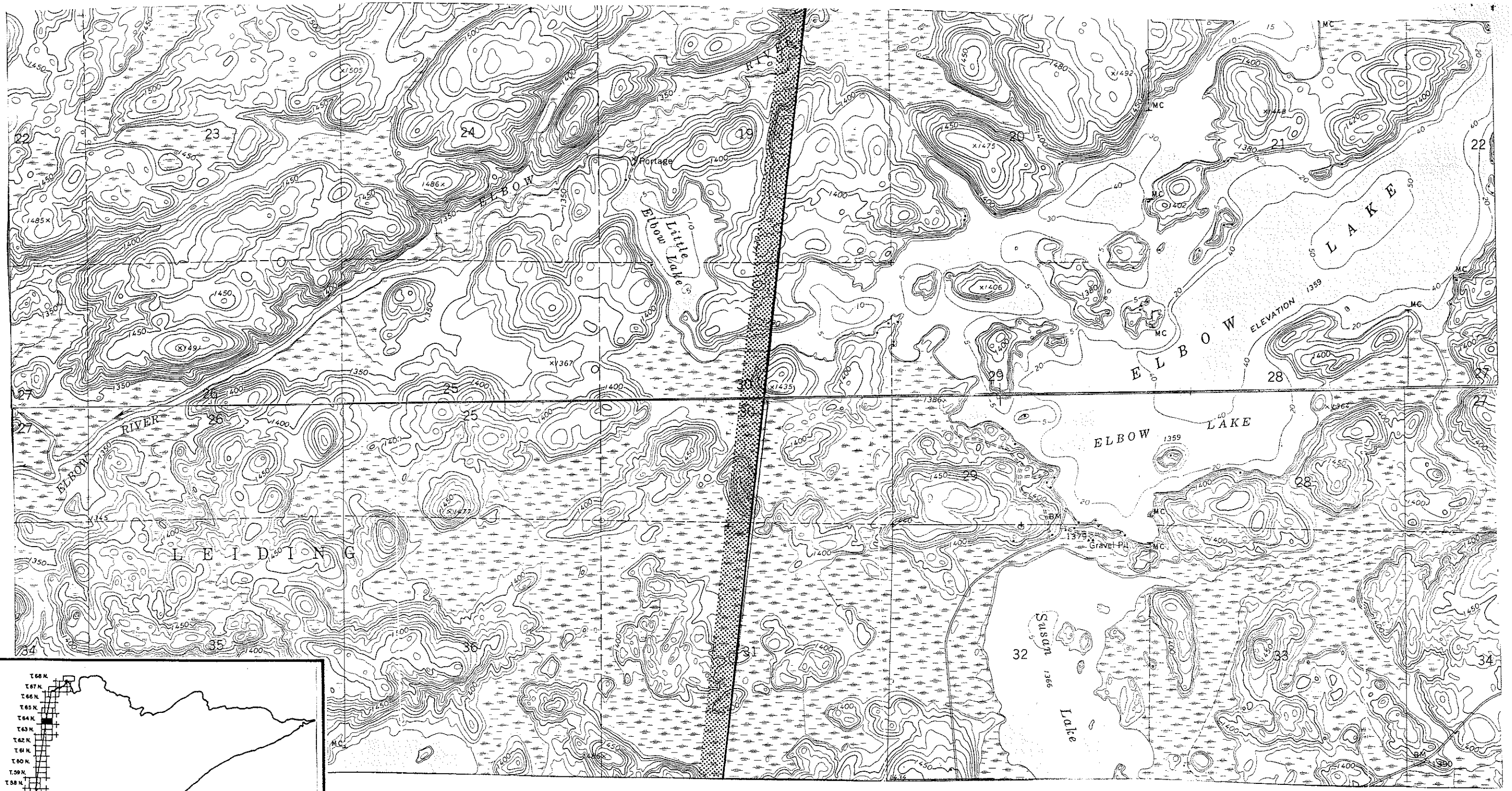


1854 Treaty Boundary

MAP 47 OF 57

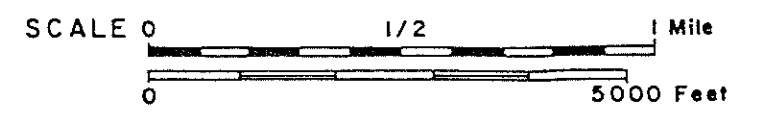


BASE MAP: Haley
 1:24,000 U.S.G.S. Topographic
 Quadrangle sheets

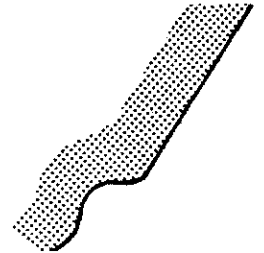
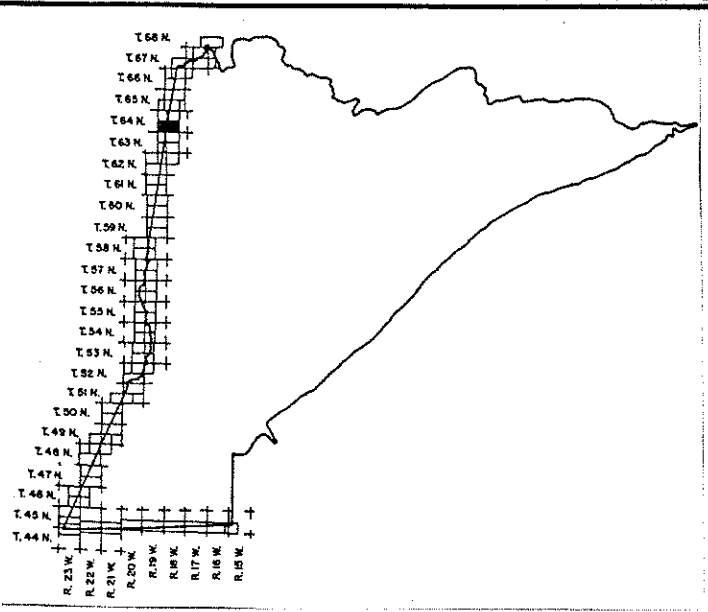



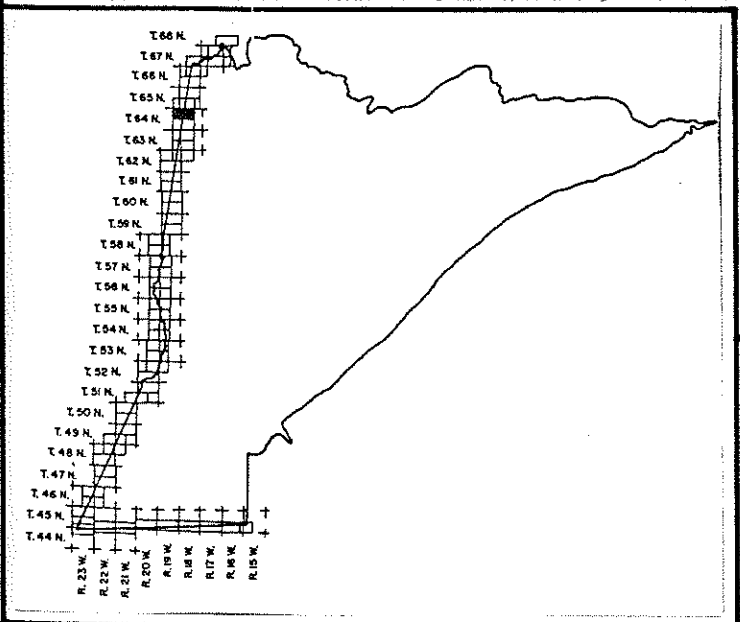
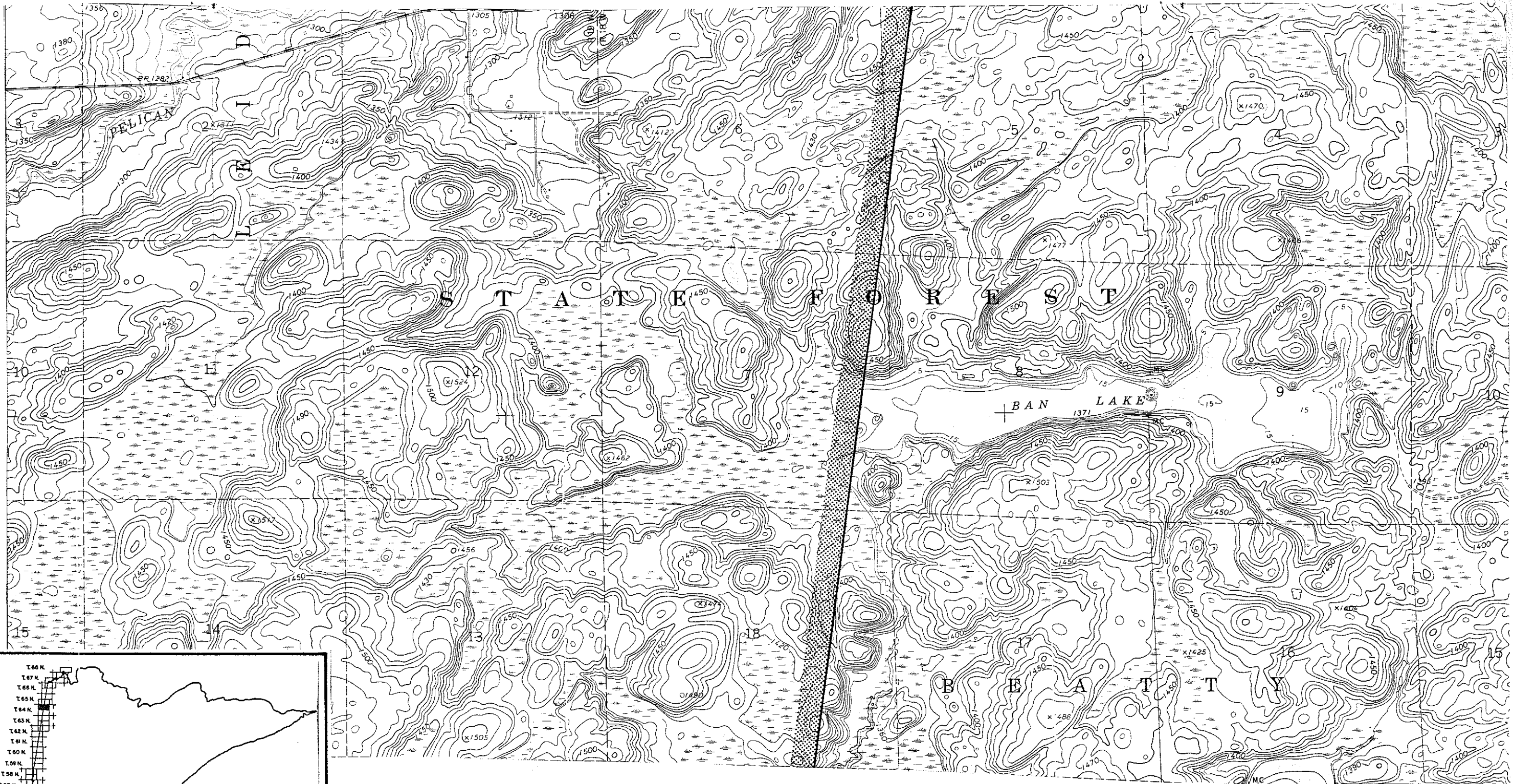
1854 Treaty Boundary

MAP 48 OF 57



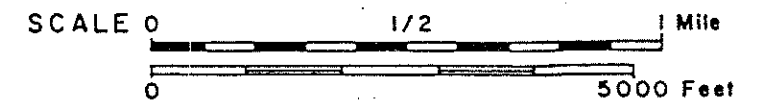
BASE MAP: Myrtle Lake, Haley
 1:24,000 U.S.G.S. Topographic
 Quadrangle sheets




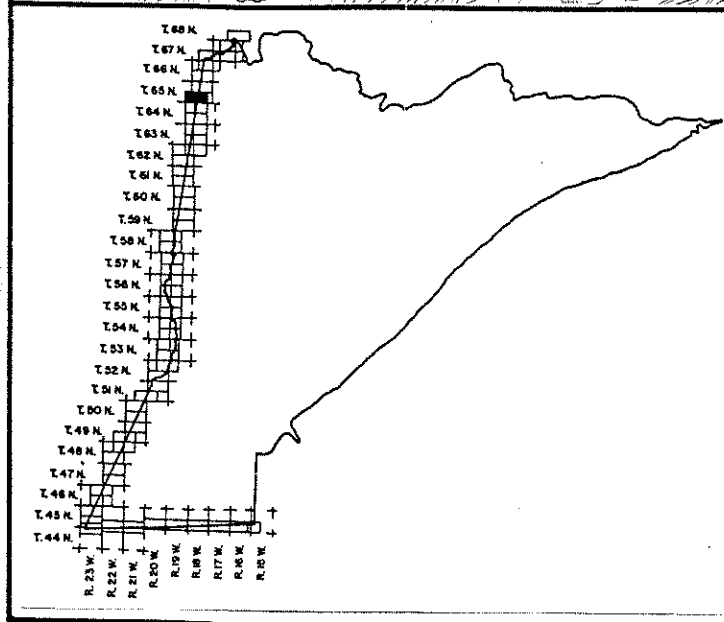
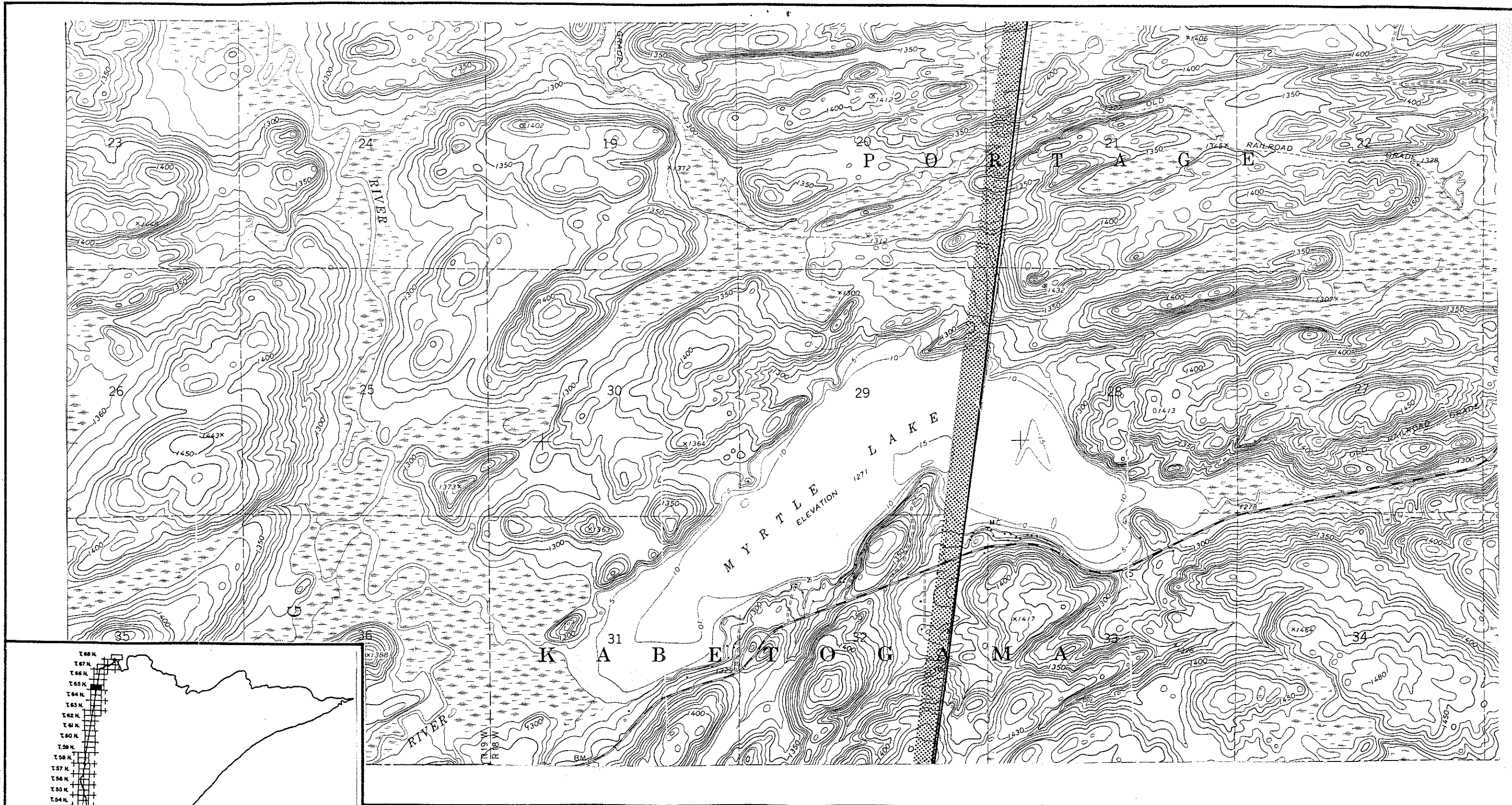


1854 Treaty Boundary

MAP 49 OF 57

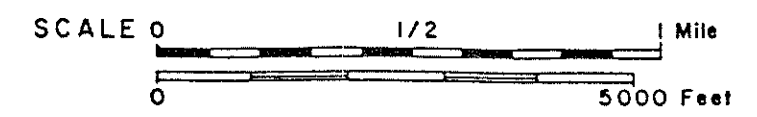


BASE MAP: Myrtle Lake
 1:24,000 U.S.G.S. Topographic
 Quadrangle sheets


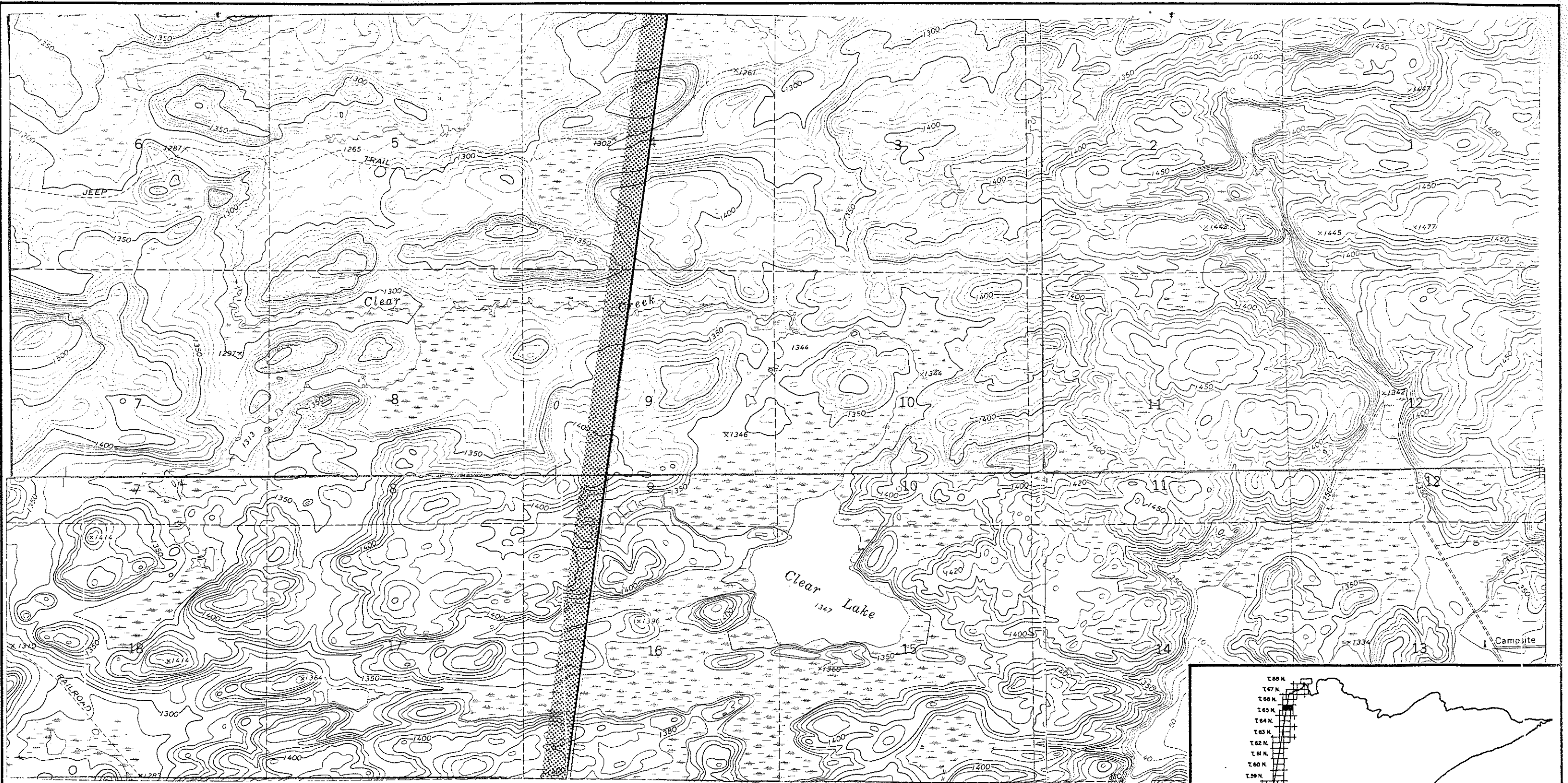


1854 Treaty Boundary


MAP 50 OF 57



BASE MAP: Myrtle Lake
 1:24,000 U.S.G.S. Topographic
 Quadrangle sheets

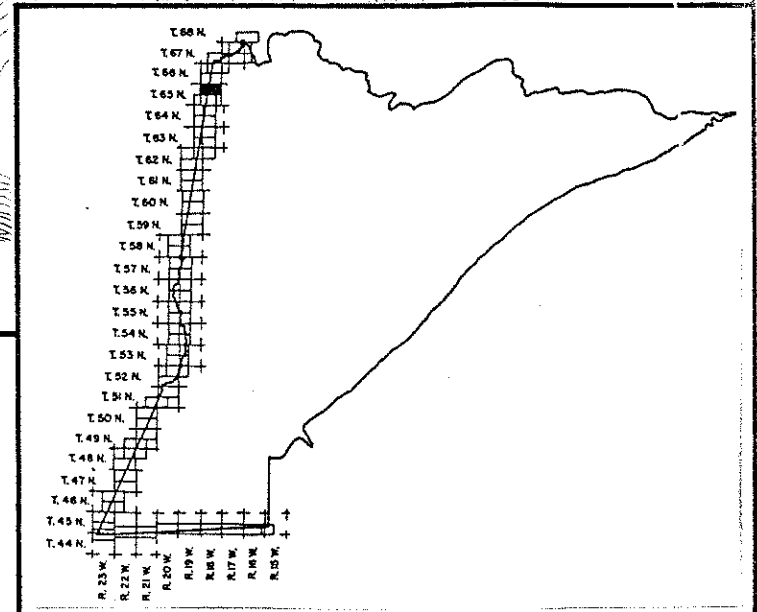


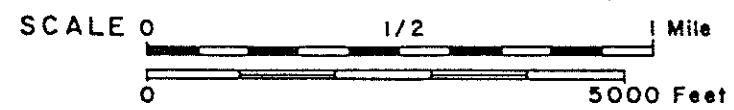
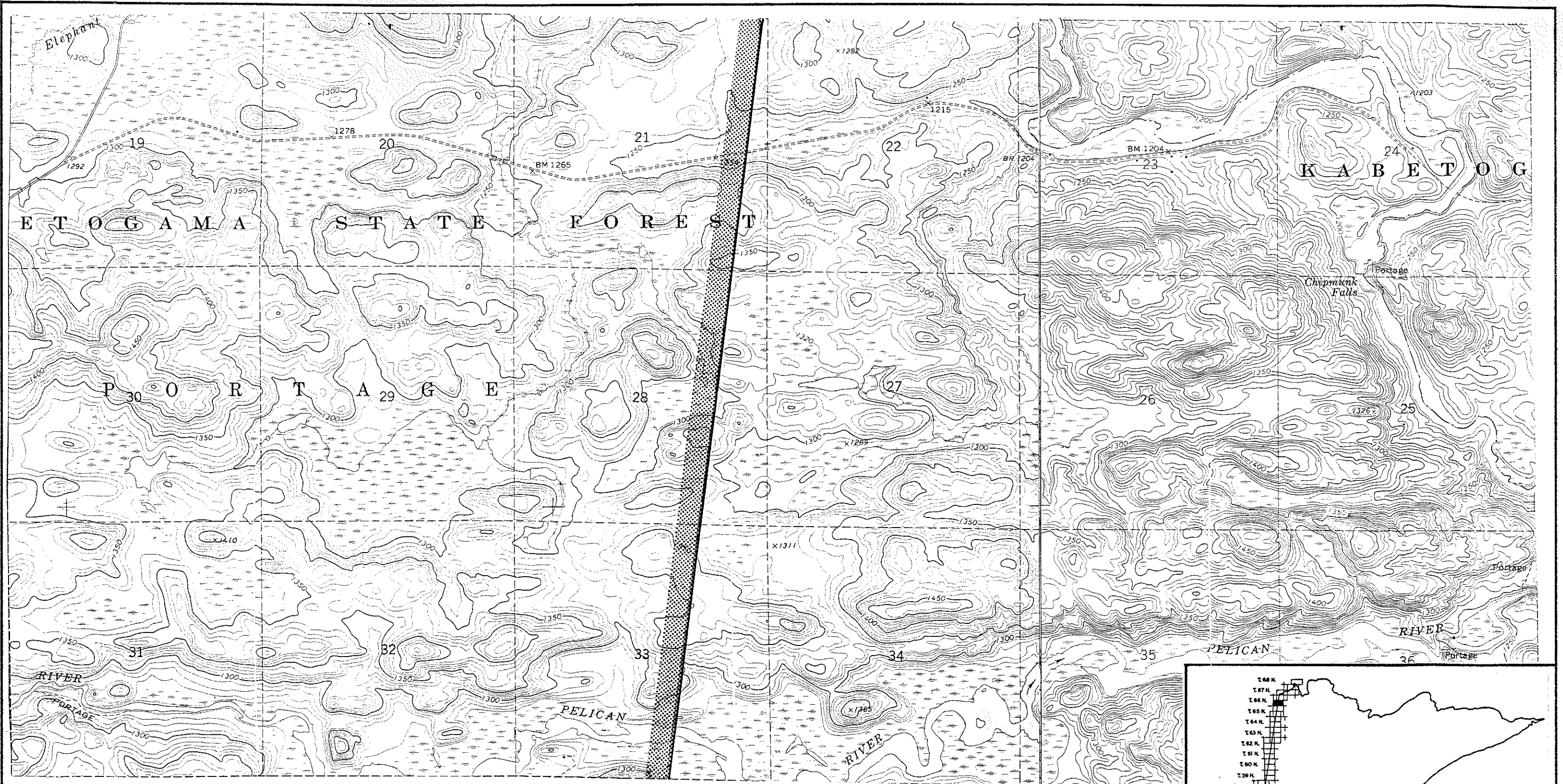
Kabustasa,
BASE MAP: Elephant Lake, Myrtle Lake
1:24,000 U.S.G.S. Topographic
Quadrangle sheets



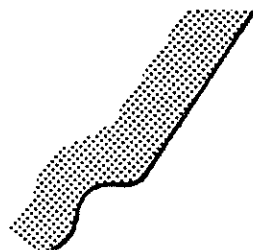
1854 Treaty Boundary

MAP 51 OF 57



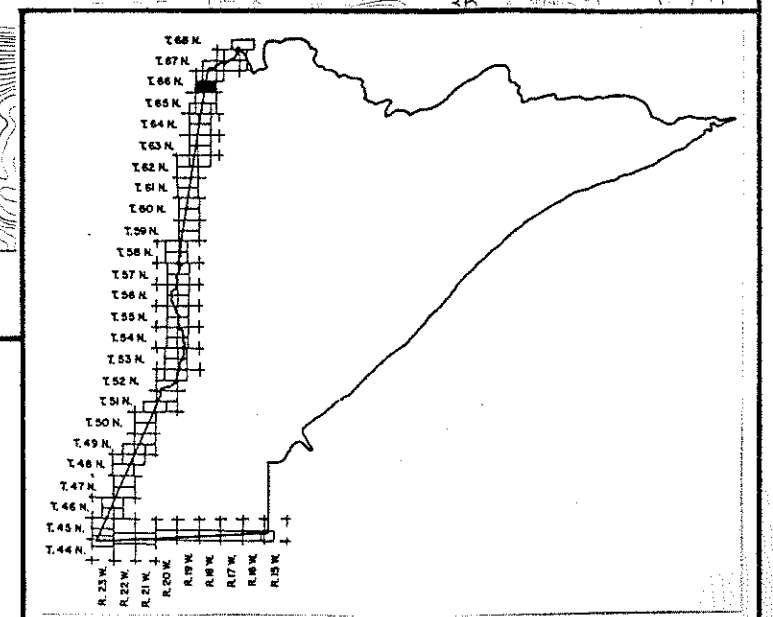


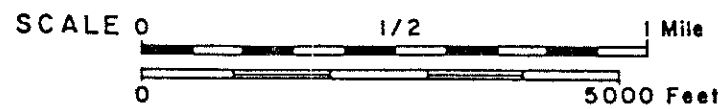
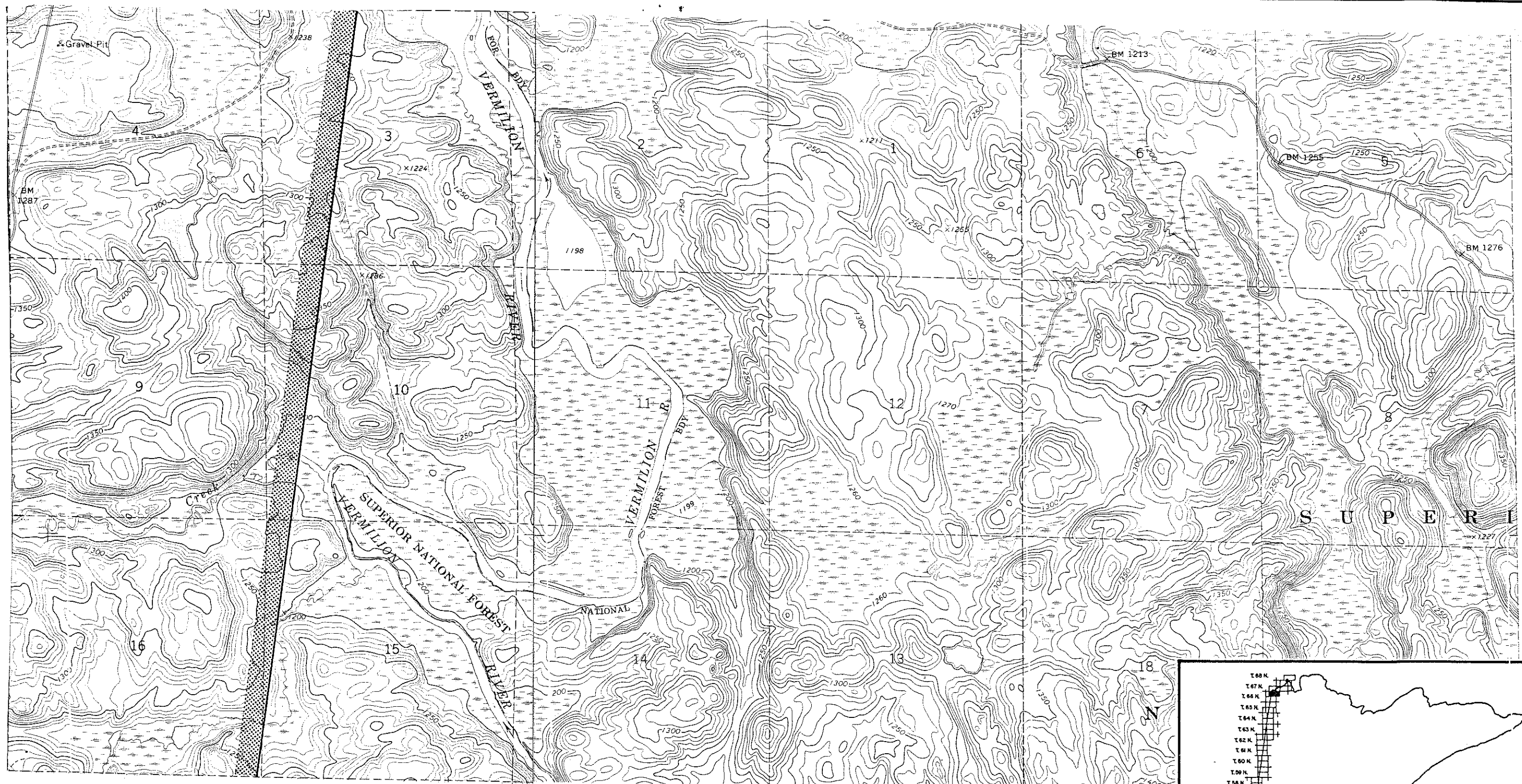
BASE MAP: Elephant Lake, Kabustasa
1:24,000 U.S.G.S. Topographic
Quadrangle sheets




1854 Treaty Boundary

MAP 52 OF 57



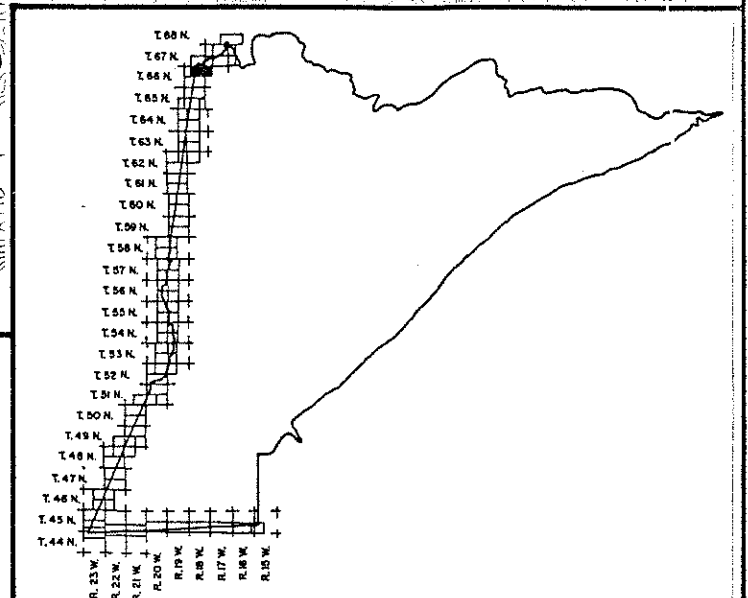



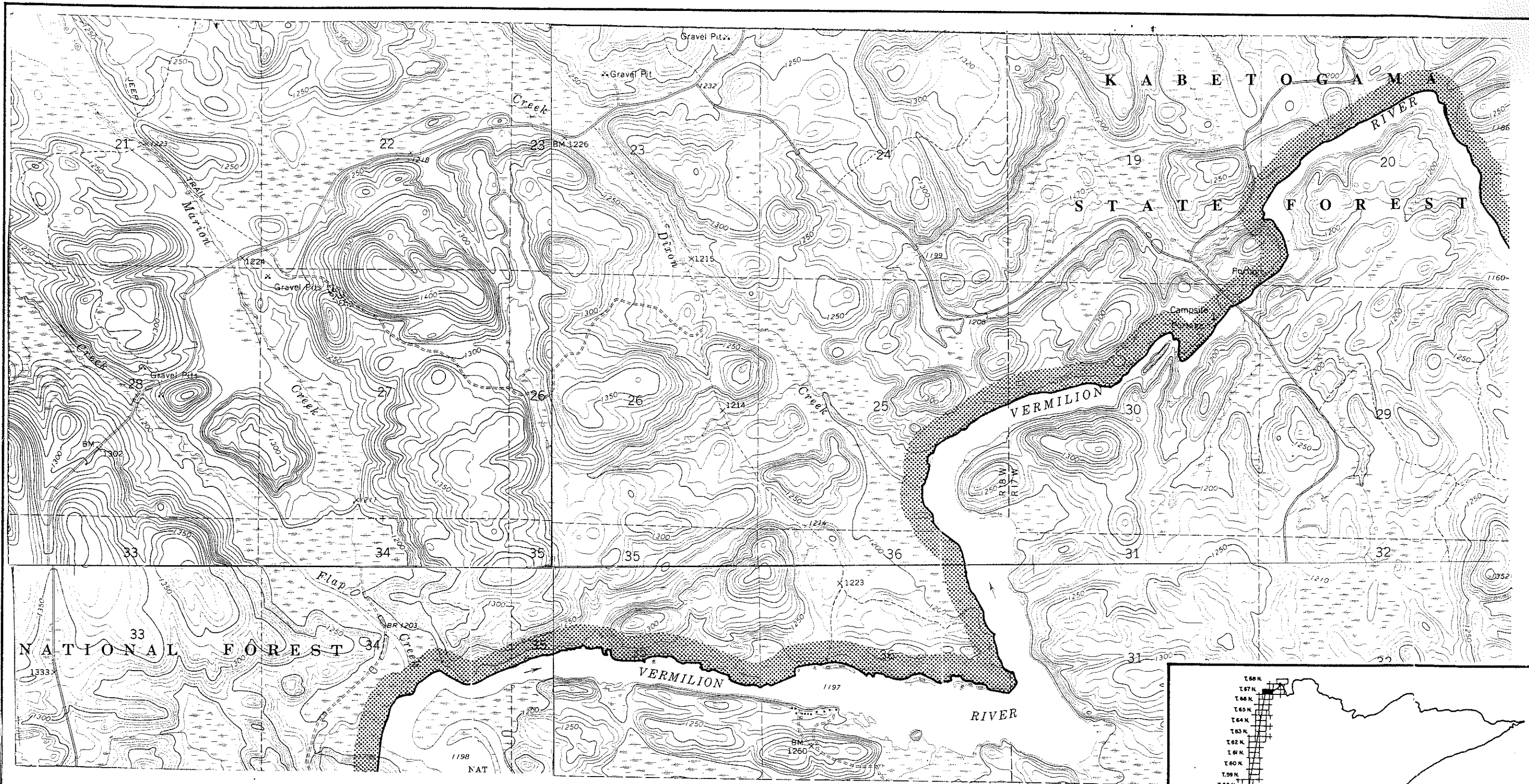
BASE MAP: Elephant Lake, Kabustasa
1:24,000 U.S.G.S. Topographic
Quadrangle sheets



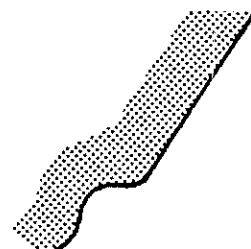
1854 Treaty Boundary

MAP 53 OF 57



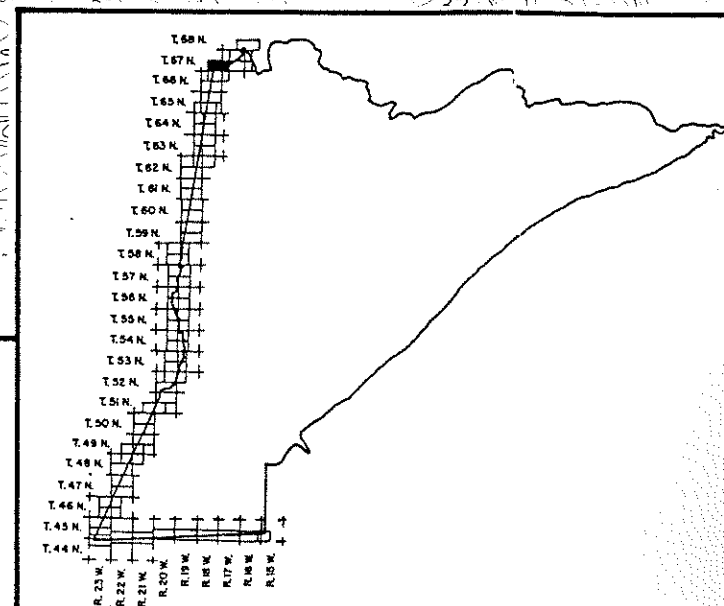


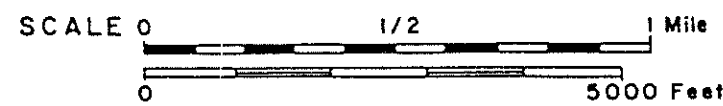
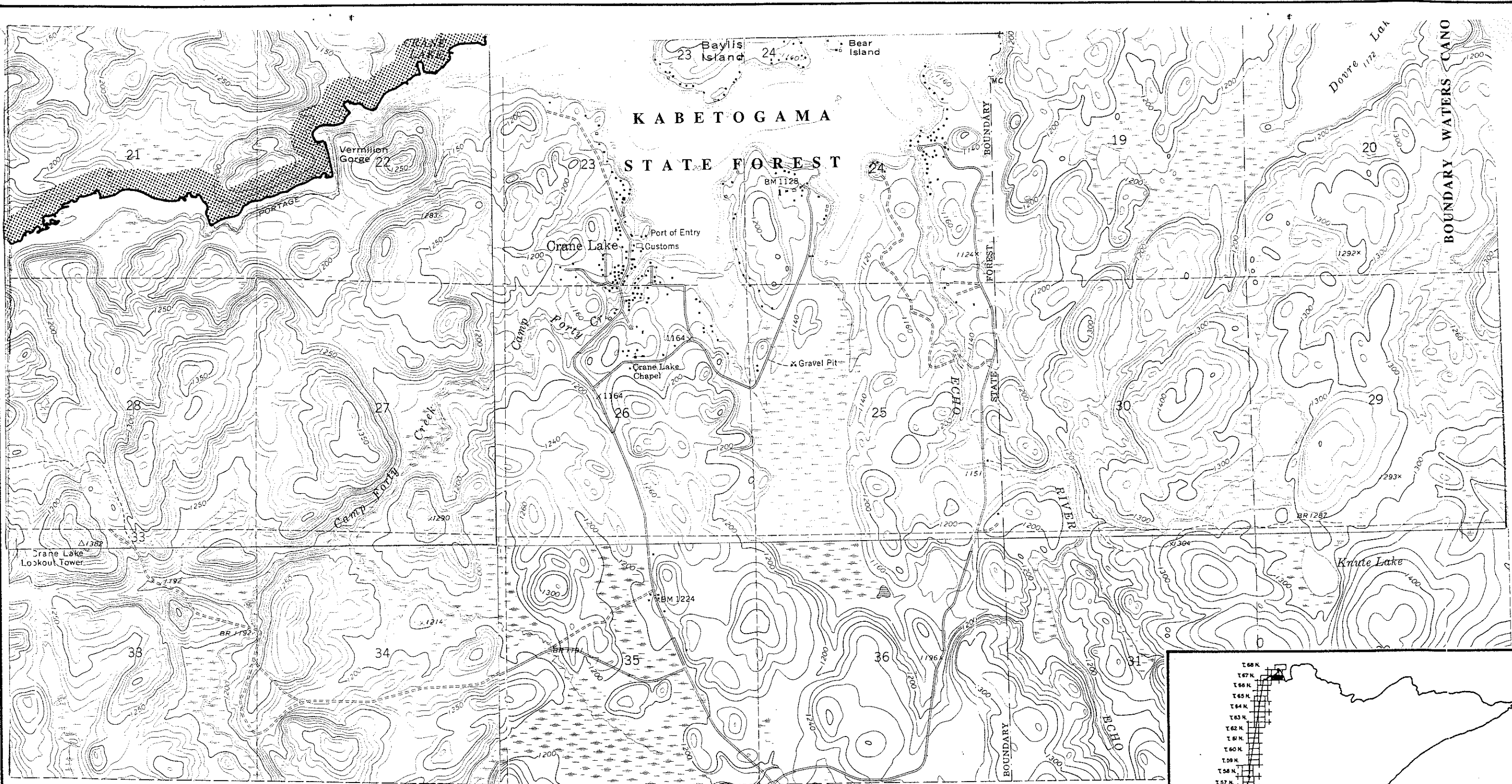
Johnson Lake, Kabustasa
 BASE MAP: Marion Lake, Elephant Lake
 1:24,000 U.S.G.S. Topographic
 Quadrangle sheets



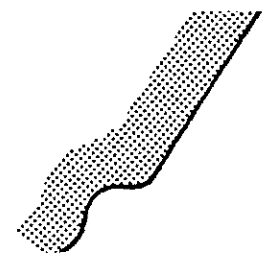
1854 Treaty Boundary

MAP 54 OF 57



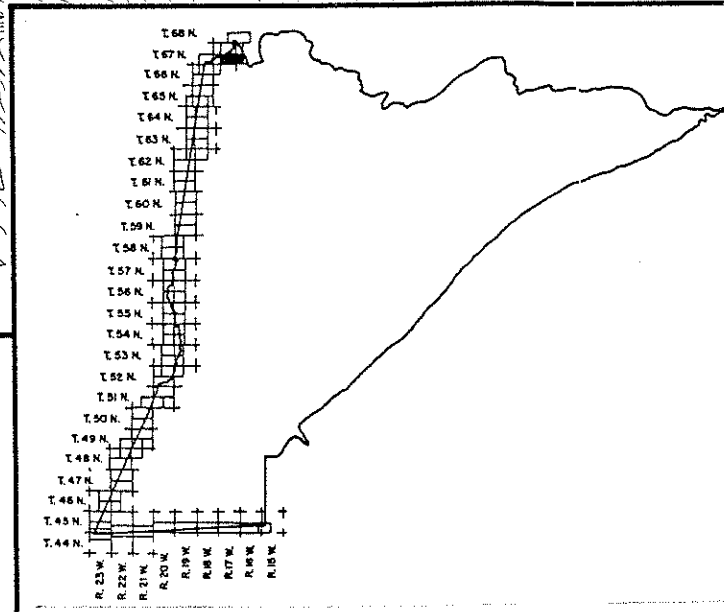


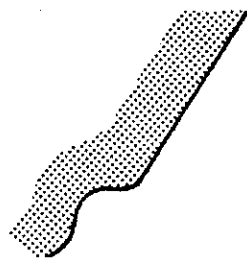
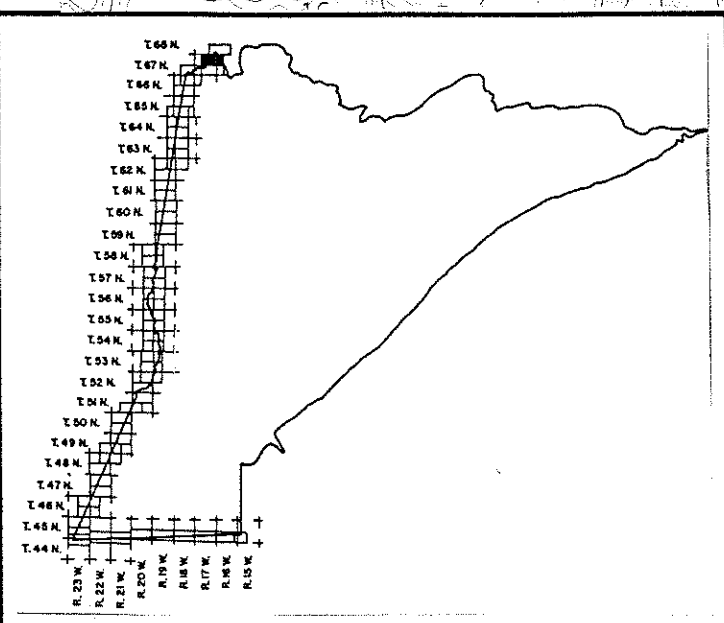
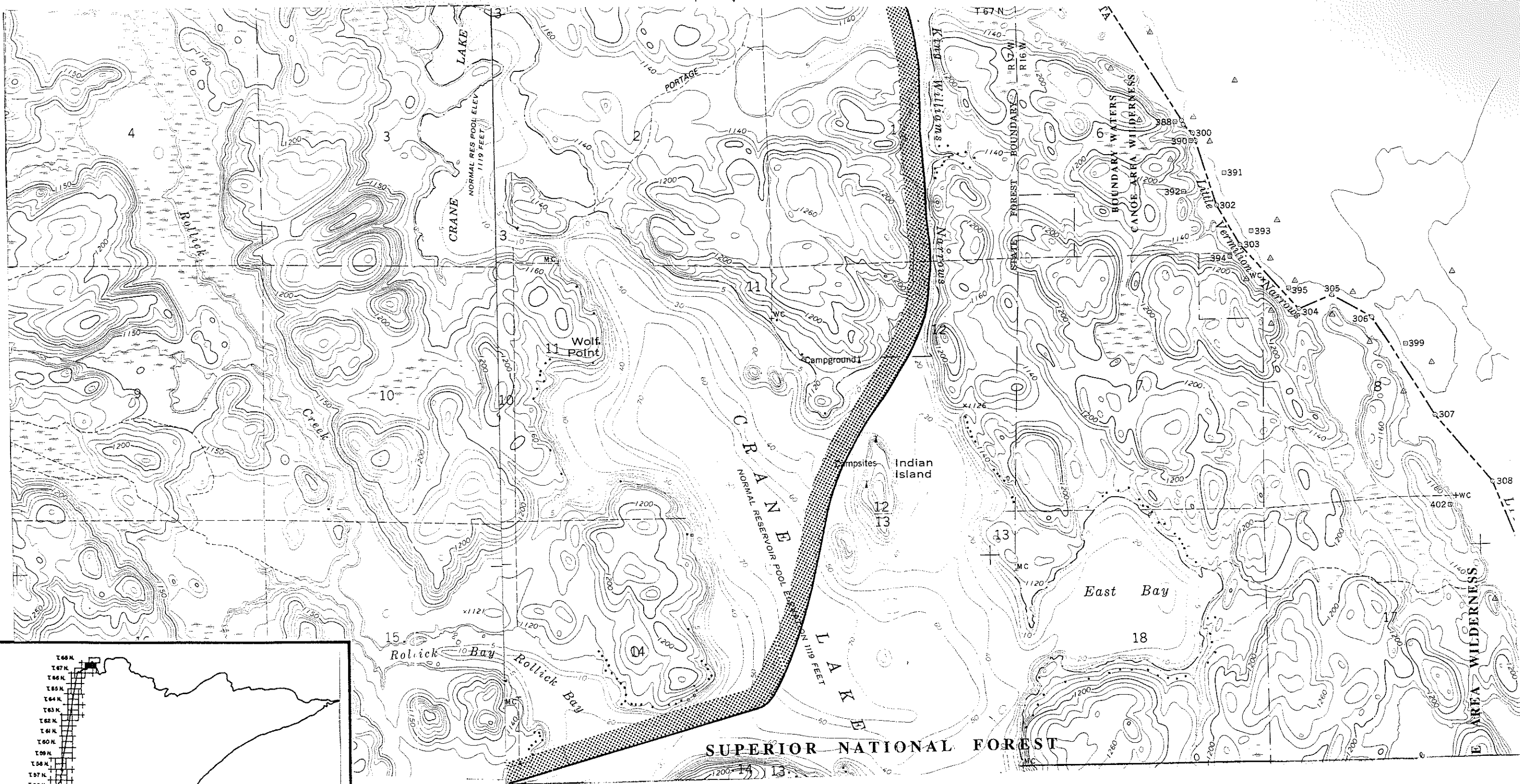
Crane Lake, Echo Lake
 BASE MAP: Johnson Lake, Kabustasa
 1:24,000 U.S.G.S. Topographic
 Quadrangle sheets



1854 Treaty Boundary

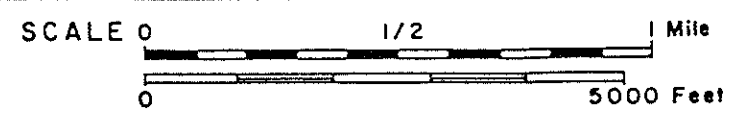
MAP 55 OF 57



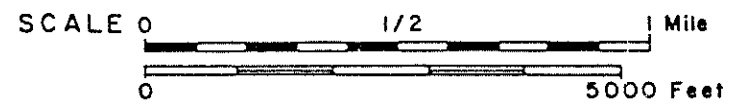


1854 Treaty Boundary

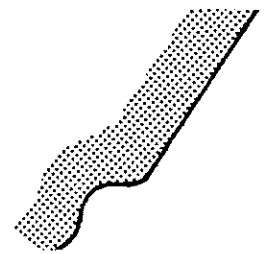
MAP 56 OF 57



BASE MAP: Johnson Lake, Crane Lake
 1:24,000 U.S.G.S. Topographic
 Quadrangle sheets



BASE MAP: Crane Lake
 1:24,000 U.S.G.S. Topographic
 Quadrangle sheets



1854 Treaty Boundary

MAP 57 OF 57

